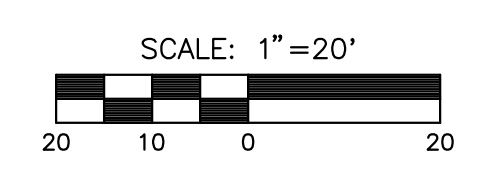
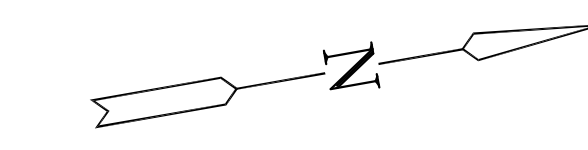
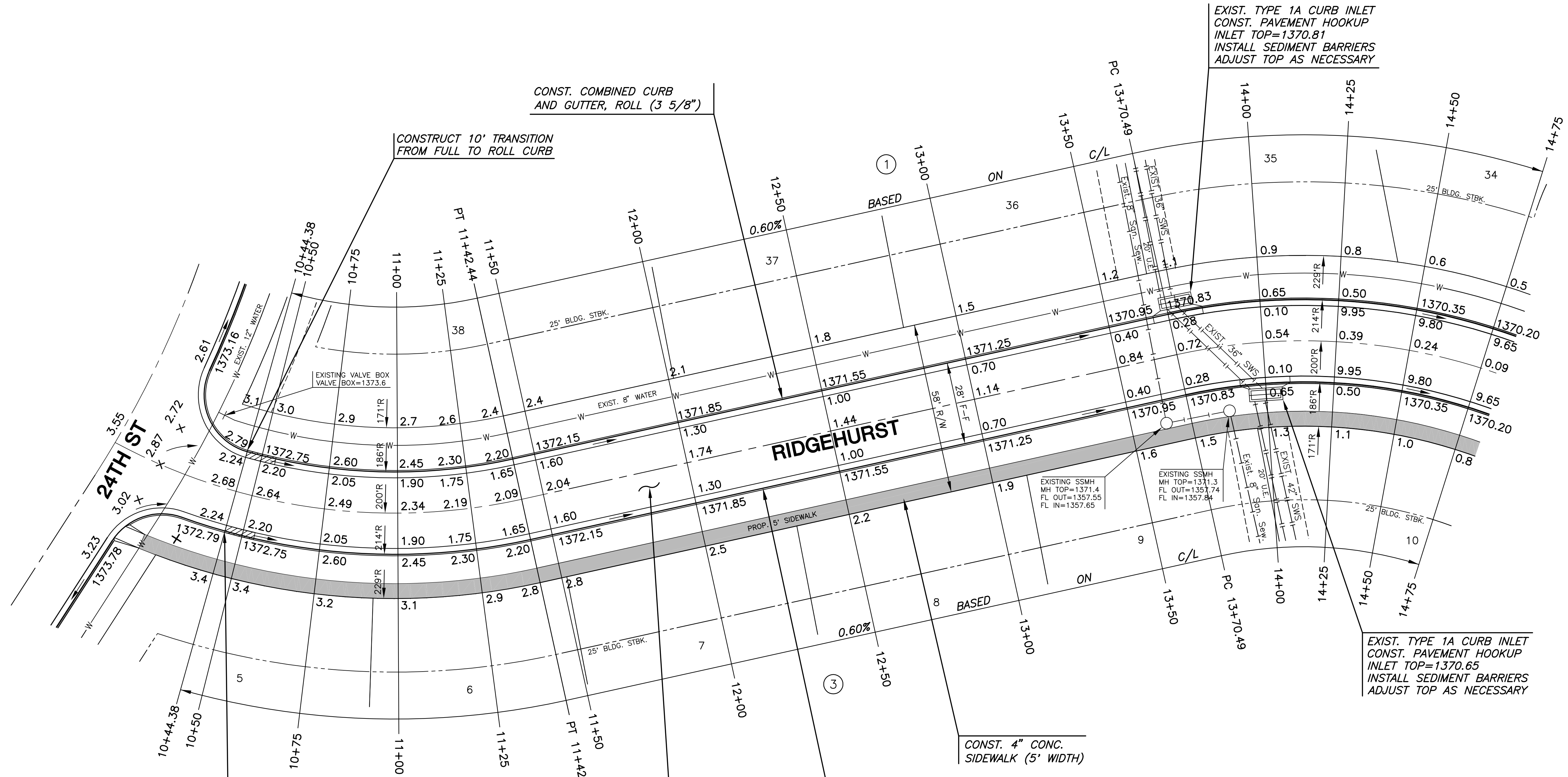


**PAVING PLANS**  
**MONARCH LANDING SECOND ADD.**  
**PHASE 1**



**LEGEND**

+ + STREET SIGN & SIGN LOCATION  
(SEE SIGN ASSEMBLY TABLE  
FOR TYPE & STATION OF SIGN)

NOTE:  
TOP OF CURB ELEVATIONS SHOWN  
ARE FOR FULL CURB. CONSTRUCT  
CURB AND GUTTER AS NOTED.

**RIDGEHURST**  
SHEET TITLE  
472-84612  
PROJECT NUMBER

DFL  
DESIGN BY  
MK  
DRAWN BY  
GJA  
CHECKED BY

ISSUED  
March 2008  
REVISED

SHEET NO.  
12 of 34