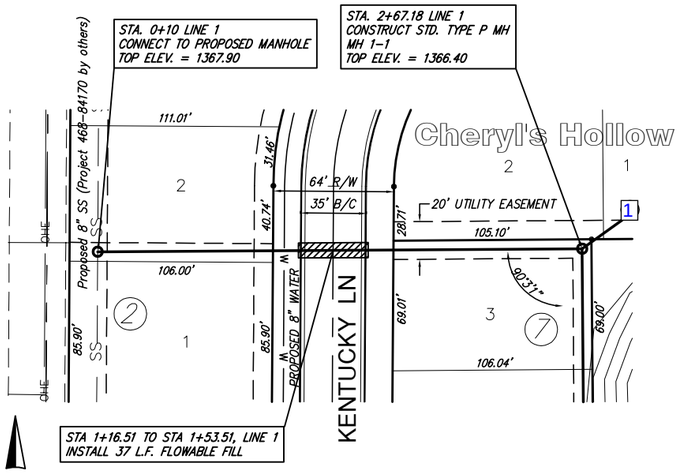

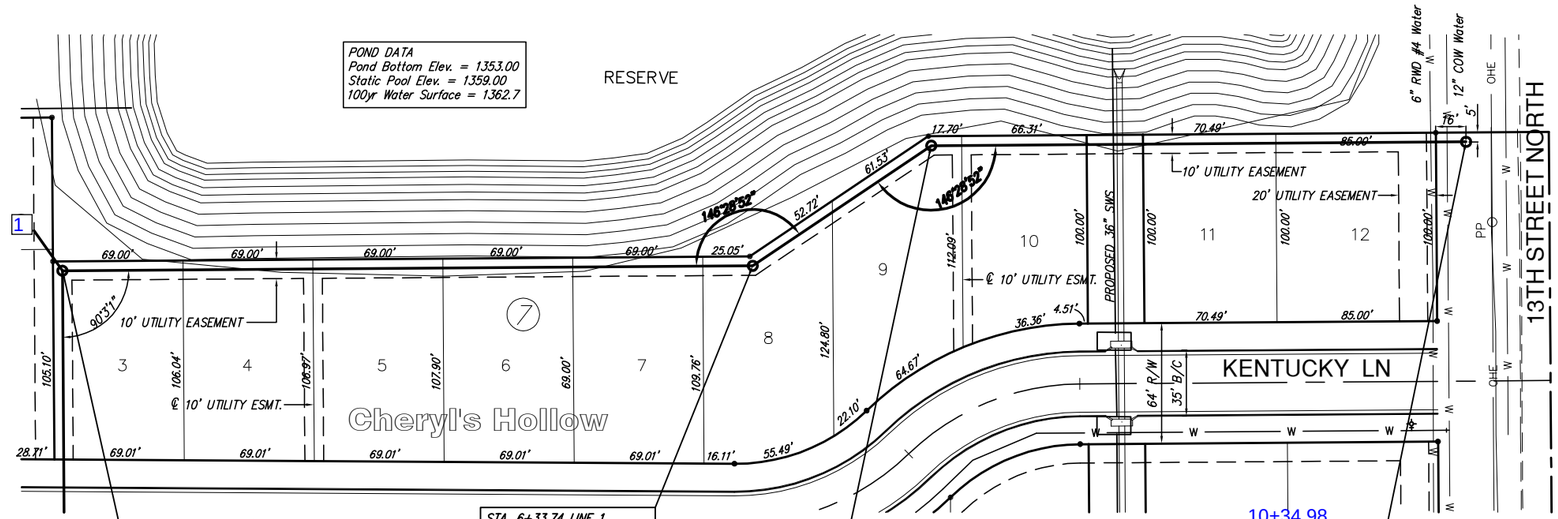

Note: this MH was moved 3' to the south to ensure proper distance between the existing WL & MH.

SCALE 1" = 40'
IRON = ●

SCALE 1" = 40'
IRON = ●

SEWER SERVICE TABLE

NUMBER	TYPE	LOCATION				FOR INFORMATION ONLY	
		LOT NO.	BLOCK NO.	LINE NO.	STATION\ DIRECTION	APPROXIMATE LENGTH 4" PIPE VERTICAL	HORIZONTAL
1	4" MH Stub ~~8" X 4" Tee Saddle~~	1	7	1	0+10 LT.	9'	26'

NOTE: Vertical Riser Pipe shall be extended to 2' minimum above ground water elevation and 4' maximum below proposed ground elevation.

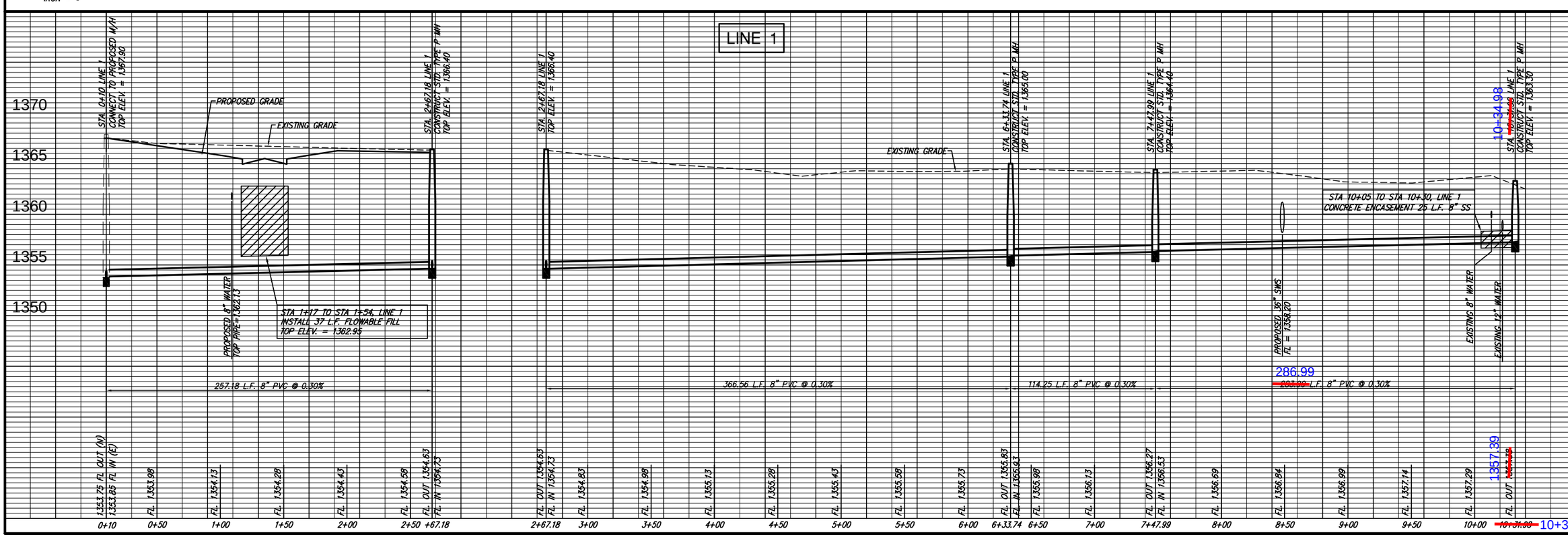

Ruggles & Bohm, P.A.
Engineering, Surveying, Land Planning
864 North Main
Wichita, Kansas 67203
(316) 264-4205
(316) 264-1557 fax
E-mail: info@rbpa-inc.com
www.rbpa-inc.com

DESIGN	DRAWN	REVISED
KWL	EJB	
UTILITY	DATE	REVIEW
	Apr. 16, 2007	

PROJECT NUMBER 468-84343
DRAWING FILE Drawing Name

CHERYL'S HOLLOW 2ND ADDITION
LATERAL 14, MAIN 4, NWI
WICHITA, KANSAS

RB JOB 3041E
SHEET 2 of 17