CENTRAL AND OLIVER INTERSECTION
WATER MAIN PLANS
LINE 2, LINE 3

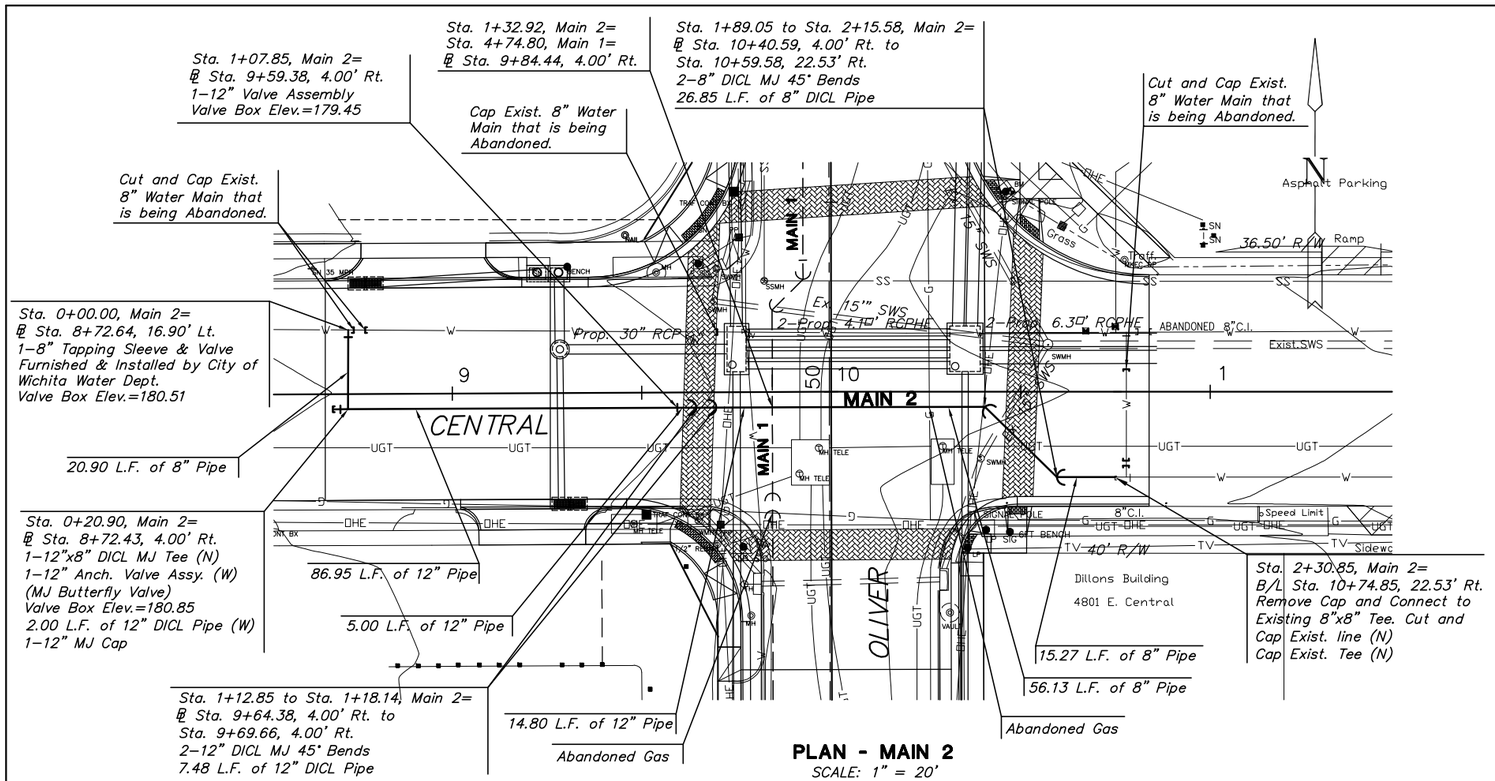


PLAN - MAIN 2
SCALE: 1" = 20'

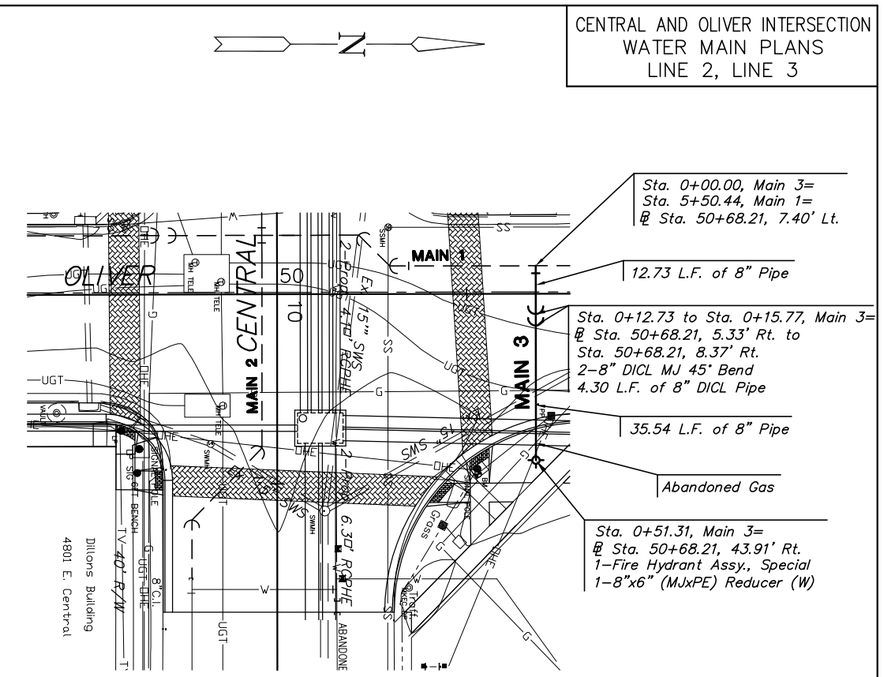


PLAN - MAIN 3
SCALE: 1" = 20'

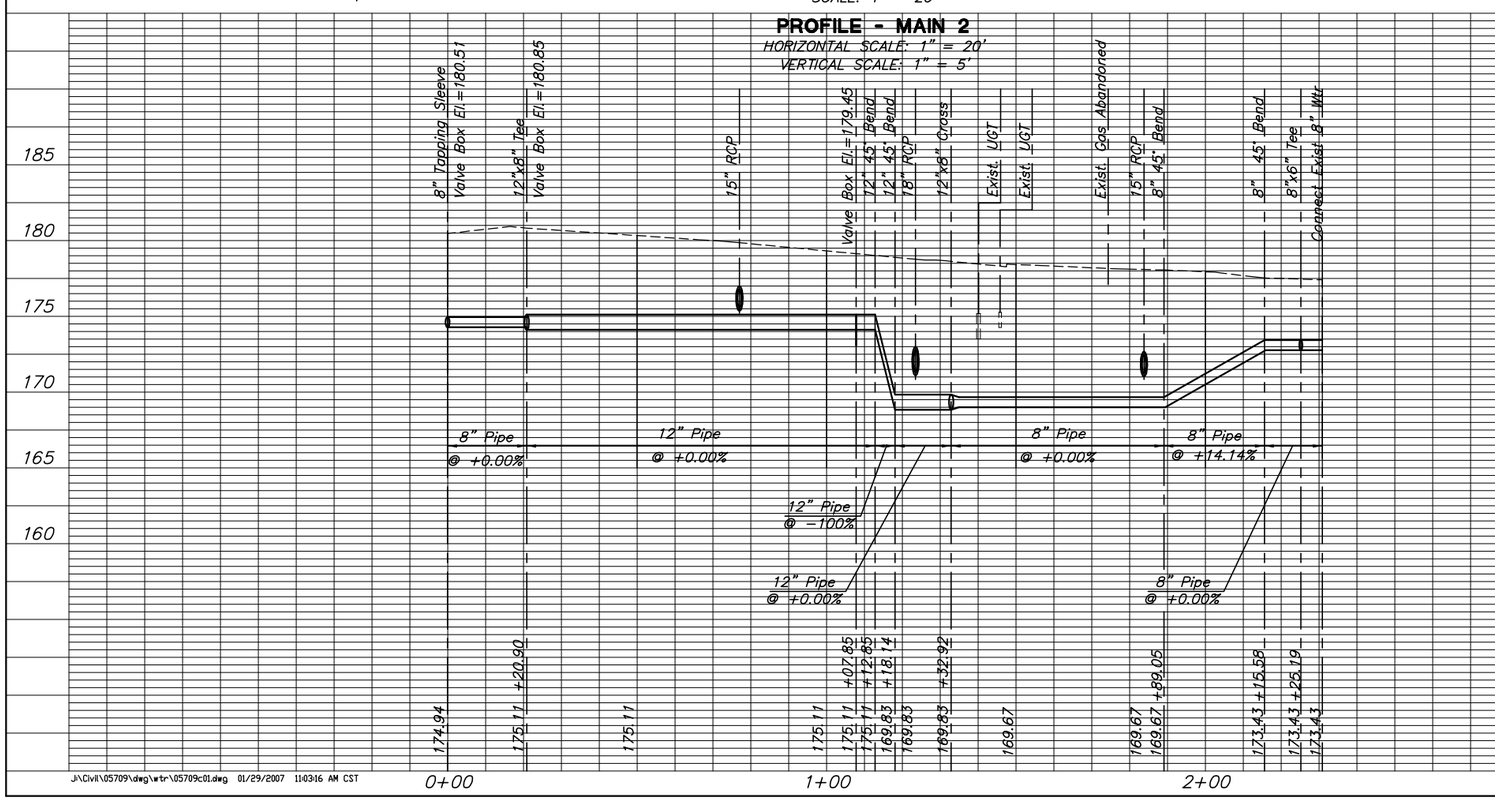





J:\Civil\05709\dwg\wtr\05709c01.dwg 01/29/2007 11:03:16 AM CST