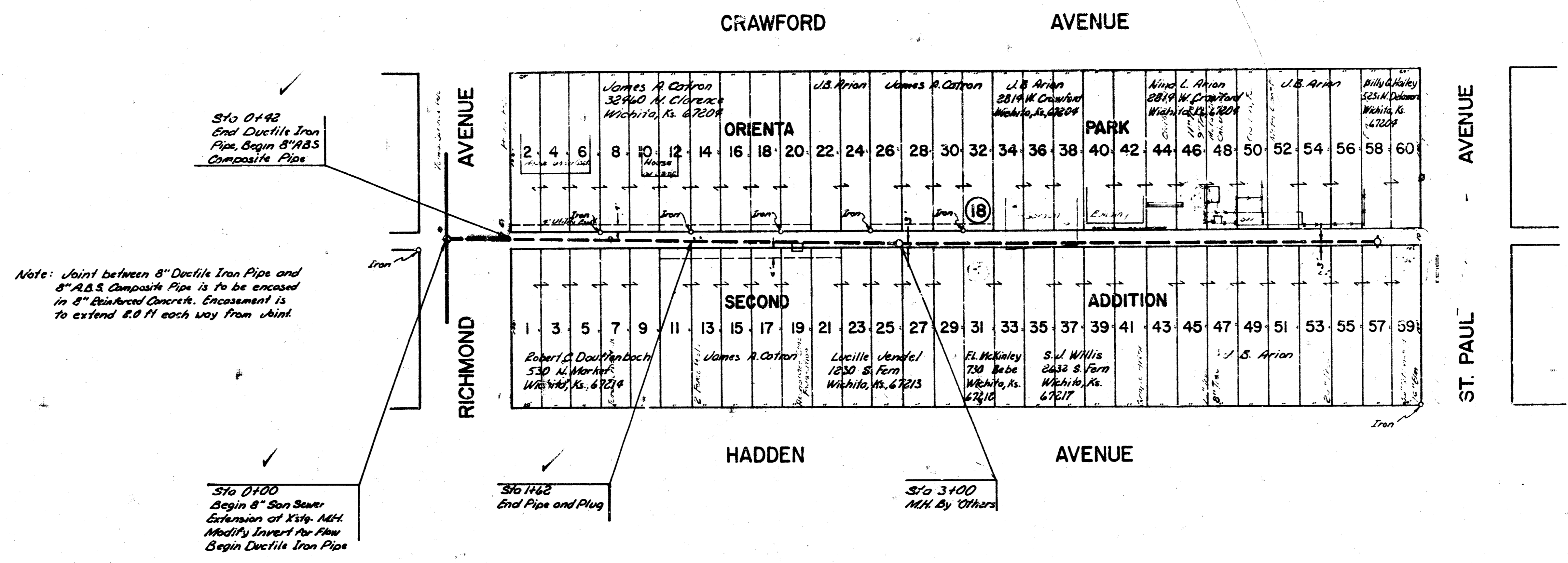


B.M. 101.64 R.R. Spike in the East face of the Power Pole on the Southwest corner of Richmond and Crawford.
 B.M. 103.28 Southeast corner of bottom step of Mennonite Church on the Northeast corner of Crawford and Meridian.



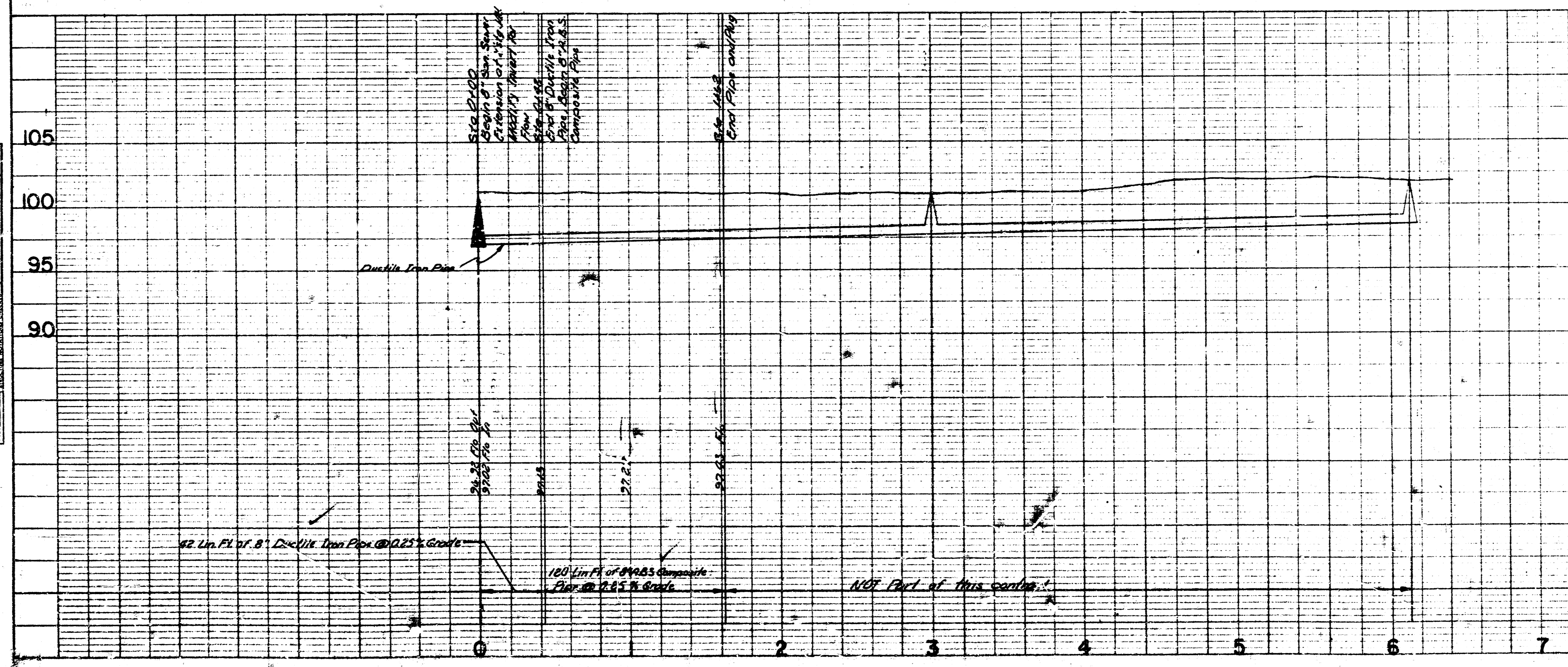
Plan Scale: 1" = 40'
 Profile Scale: 1" = 40' Horiz.
 1" = 5' Vert.

PLAN	NOTED	DATE
NOTE BOOK	BY	
NO. OF SHEETS		
NO. OF SHEETS		




NOTE TO CONTRACTOR
 This project will be constructed under the supervision of the CITY ENGINEER and conforming to the SPECIFICATIONS of the CITY OF WICHITA, KANSAS. The CONTRACTOR will reimburse the CITY for all cost of Engineering, Inspection, and Impoundment.

PROFILE	NOTED	DATE
NOTE BOOK	BY	
NO. OF SHEETS		
NO. OF SHEETS		



AS BUILT Feb 4-11-39
 D 257
 TCD 39



PRIVATE CONTRACT
 SANITARY SEWER EXTENSION TO SERVE LOTS 2,4,6,8, 10, AND 12, BLOCK 18, ORIENTA PARK SECOND ADDITION
 CITY OF WICHITA, KANSAS
 R. W. LINN CITY ENGINEER
 DATE: PROJ. NO. 468-76-245-80750-000-000-008

14 e 5 15