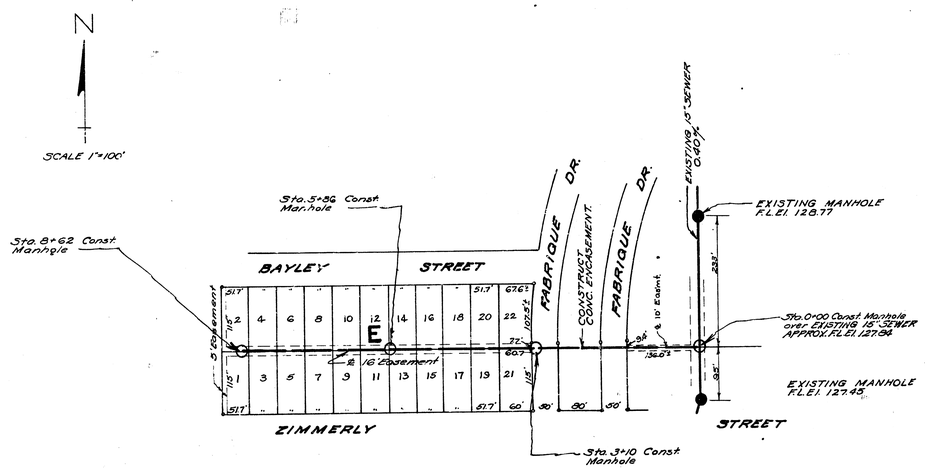

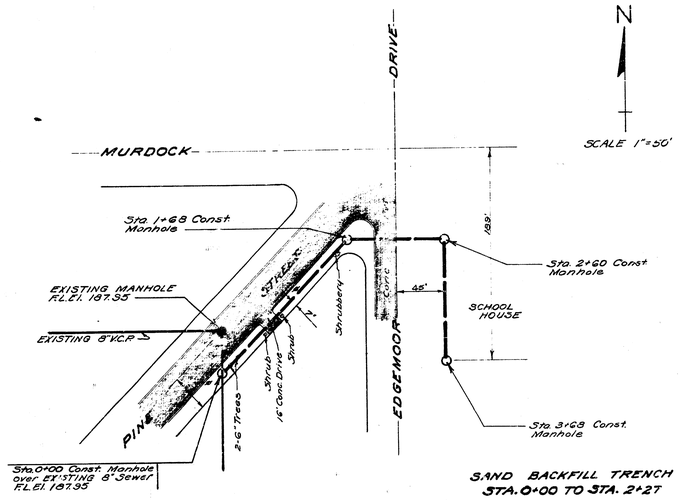

SAND BACKFILL TRENCH
STA. 0+00 TO STA. 2+27

B.M. "M" in Mueller Fire Hydrant N.W. Cor. Zimmerly & Waverly El. 143.90	B.M. S. Rim of Manhole 233' N. Sta. 0+00 El. 137.37	B.M. N. Rim of Manhole 95' S. Sta. 0+00 El. 137.66

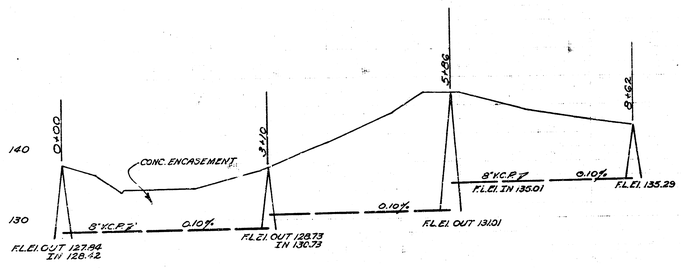

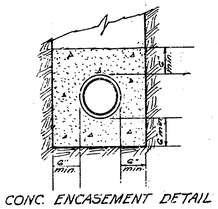

CONC. ENCASEMENT DETAIL

Subm. B. W. & S.
LAT. 5
CITY OF WICHITA KANSAS
L.K. WHITE CITY ENGINEER
Proj. No. C21-59

B.M. "G" in Globe S.W. Corner 9th & Edgemoor El. 204.42	B.M. 3 Rim Manhole 38' N Sta. 0+00 El. 199.53

SCALE 1" = 80' Horiz.
1" = 8' Vert.
NOTE BOOK NO. M-16

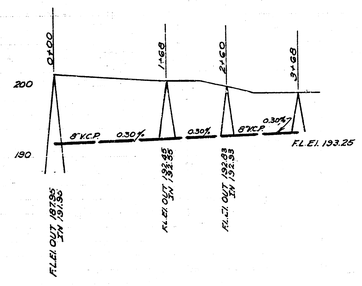

LAT.
CITY OF WICHITA KANSAS
L.K. WHITE CITY ENGINEER
Proj. No. (Private Job)
11/8/51

Date 10/29/51
Drawn by J.L.A
Checked by
Note Book No. S-4