Bench Mark: City of Wichita bench mark disc, 56.0 ft. North and 38 ft. West of center line of Tyler Rd and Central Ave. Elev. = 1453.03

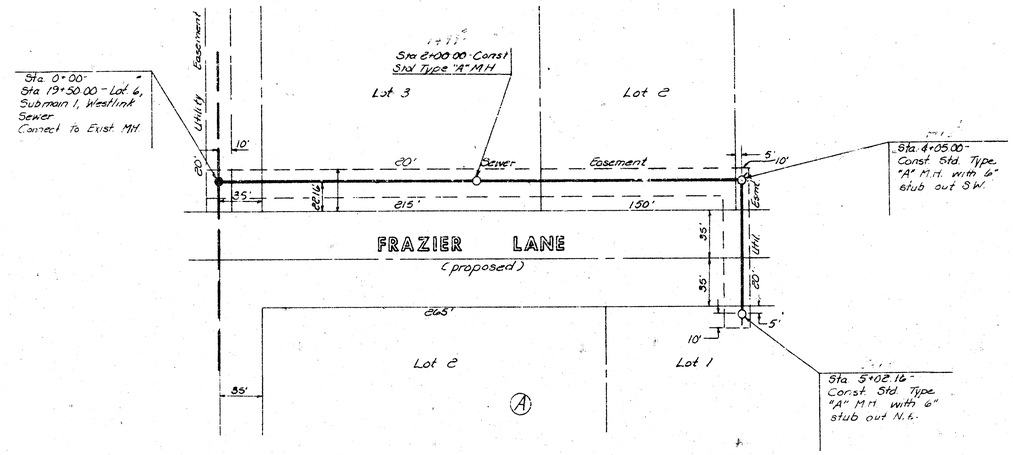

Scale: 1" = 50' Horz.
1" = 5' Vert.

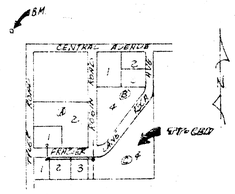

Location Map

NOTE TO CONTRACTOR

This project will be constructed under the supervision of the CITY ENGINEER and conformance to SPECIFICATIONS of the City of Wichita. The CONTRACTOR will be held by the City of Wichita for all cost of [redacted] supervision.

APPROVED AS NOTED
By CITY ENGINEER
For Sewers

Kenneth N. Brayton 6-19-79

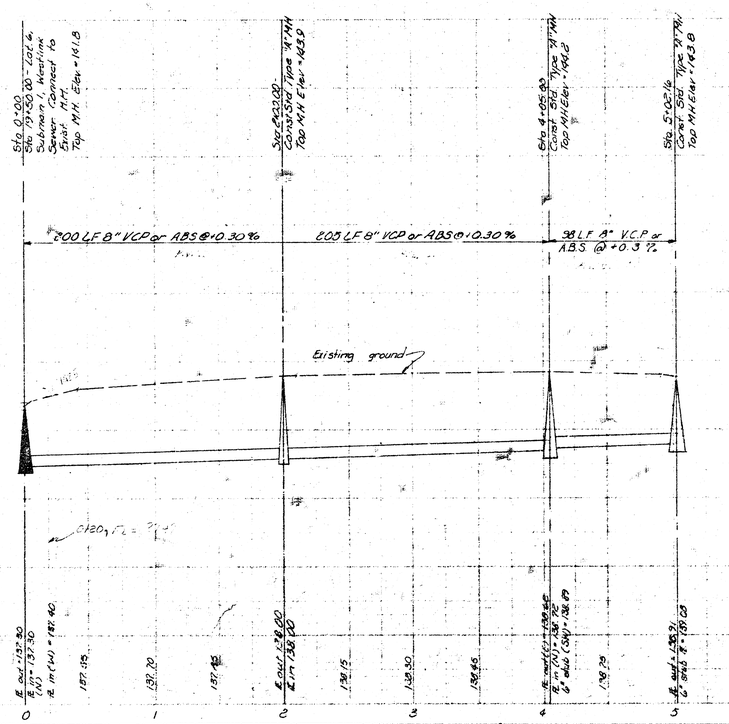

Ty-Cen Addn.

Sanitary Sewer
Project No. 448 76 205-80748 000 000 008
R.W. Linn, City Engineer
Wichita, Kansas

1/1