B. M. 1683.31' S. rim M.H. Sta. 0+73

B. M. 1733.29 "X" in Ritchie Top S. of Rockwood & E.C. Armour Dr.

B. M. 1739.03 R.R. Spk. N8 Bell Pole NE Cor. Richard & Douglas.

NOTE TO CONTRACTOR:

Call Larry Koester at K.G.E. AM 4-1111 Ext. 333 before starting construction.

Survey by D.N.J. Bk. No. 0518 7
Plan by J.W. Pg.
Checked by Jr. July

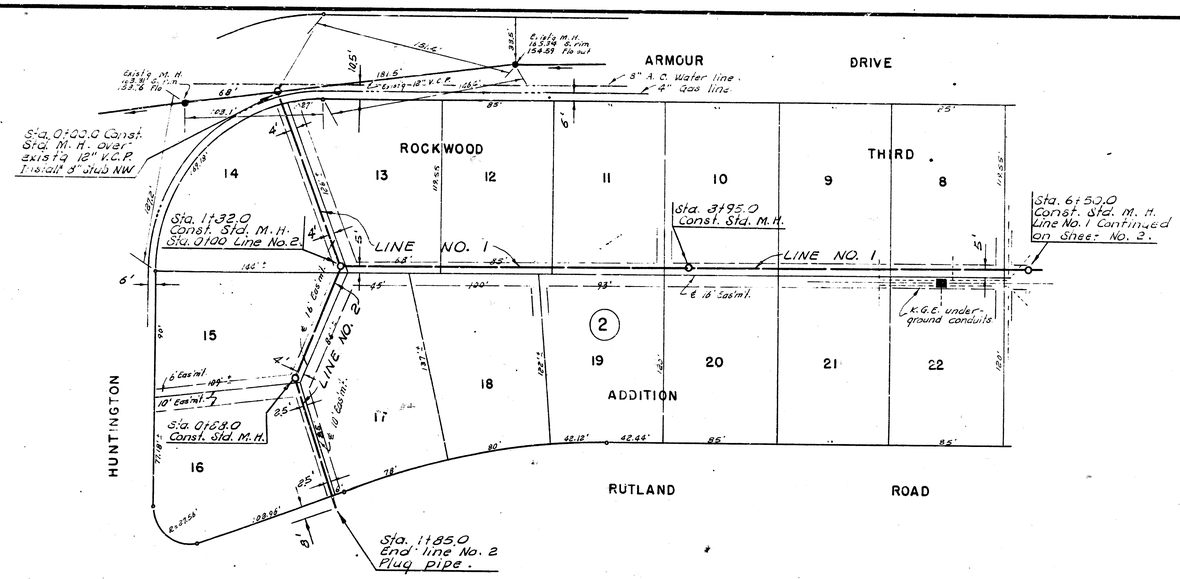

Plan Scale 1" = 40'
Profile Scale 1" = 40' Hor.
1" = 4' Vert.

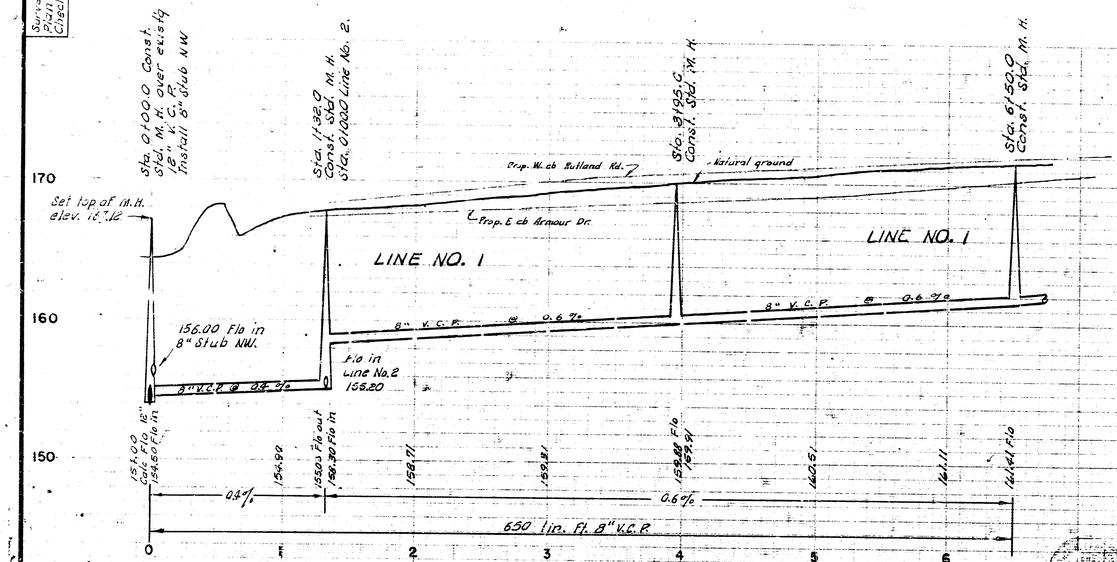

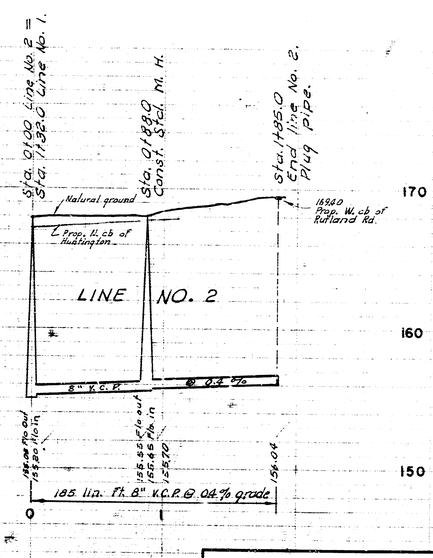

LAT. 24, SUBMAIN 5A, W. I. S.

CITY OF WICHITA, KANSAS

B. E. SMITH CITY ENGINEER

JULY 1964 PROJECT NO. C24-19

SHEET NO. 1 OF 2

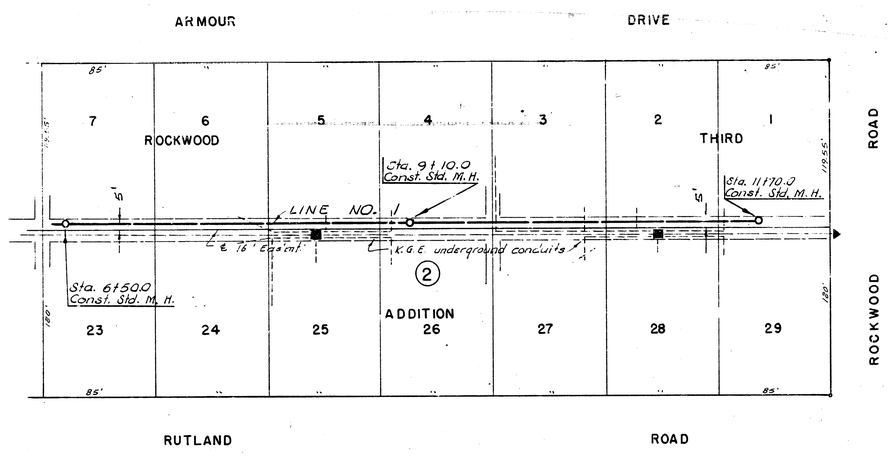

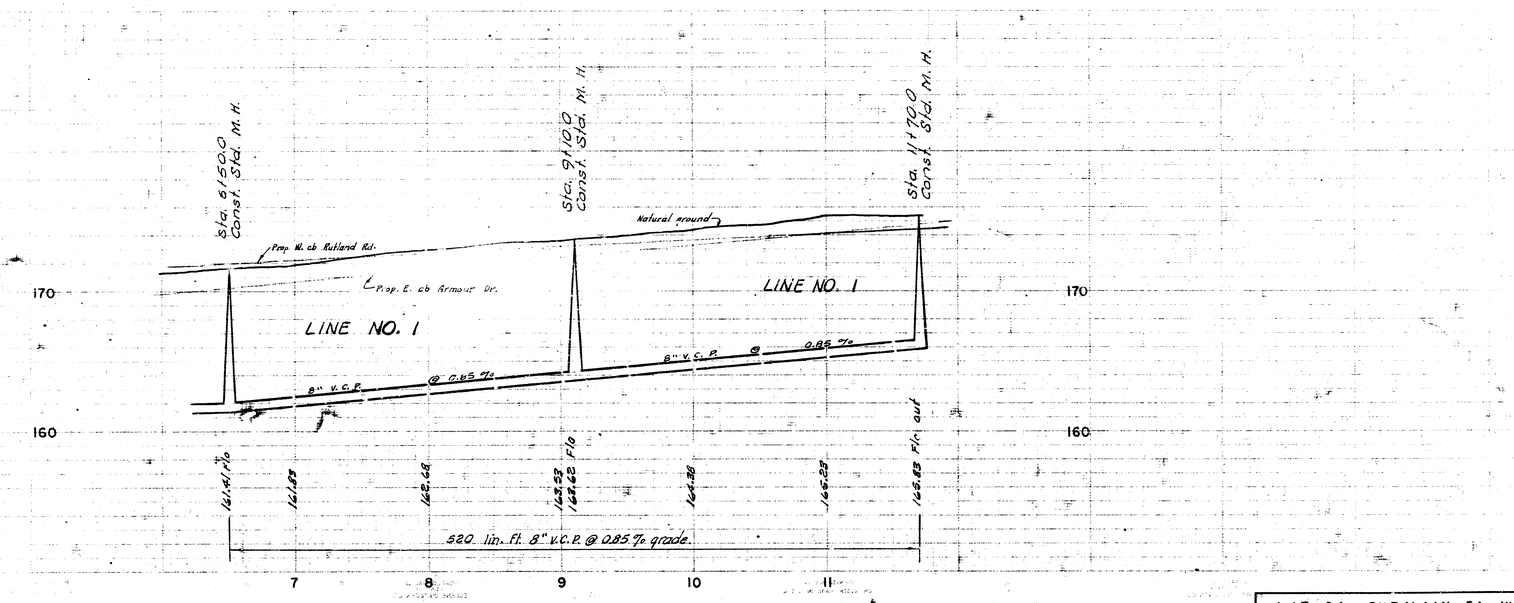

LAT. 24, SUBMAIN 5A, W. I. S.
PROJECT NO. C24-19
SHEET NO. 2 OF 2

8 10 5 (12)