LOCATION MAP
LAT. I SUB. 7 W.I.S.
CITY OF WICHITA

B.E. SMITH CITY ENGINEER
PROJ. NO. C 24-64

Survey By - Hanson
Plan By - T. Dewey
Checked By -
Date -
Book - 1.H.39

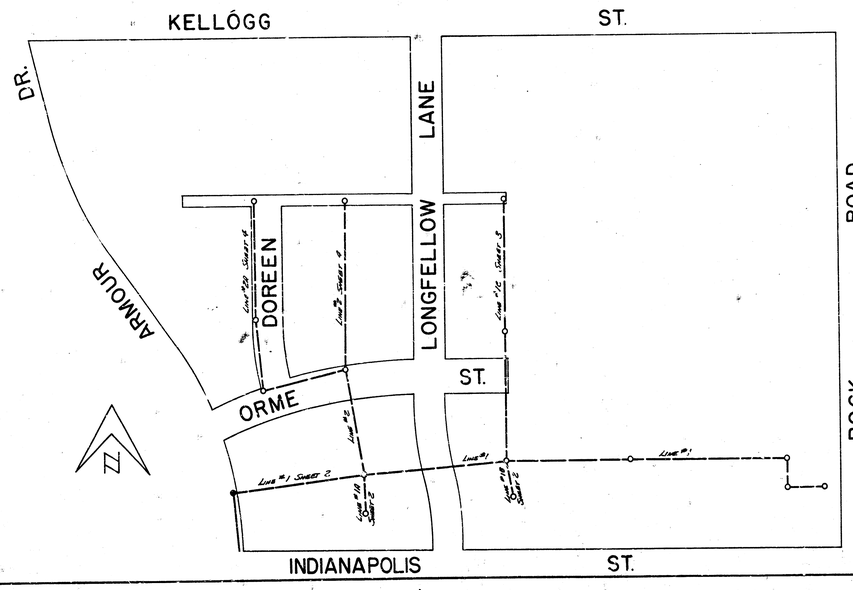

Lat. 1 Sub. 7 W.I.S.
Proj. No. C24-64 Sheet 1 of 4
June 1956

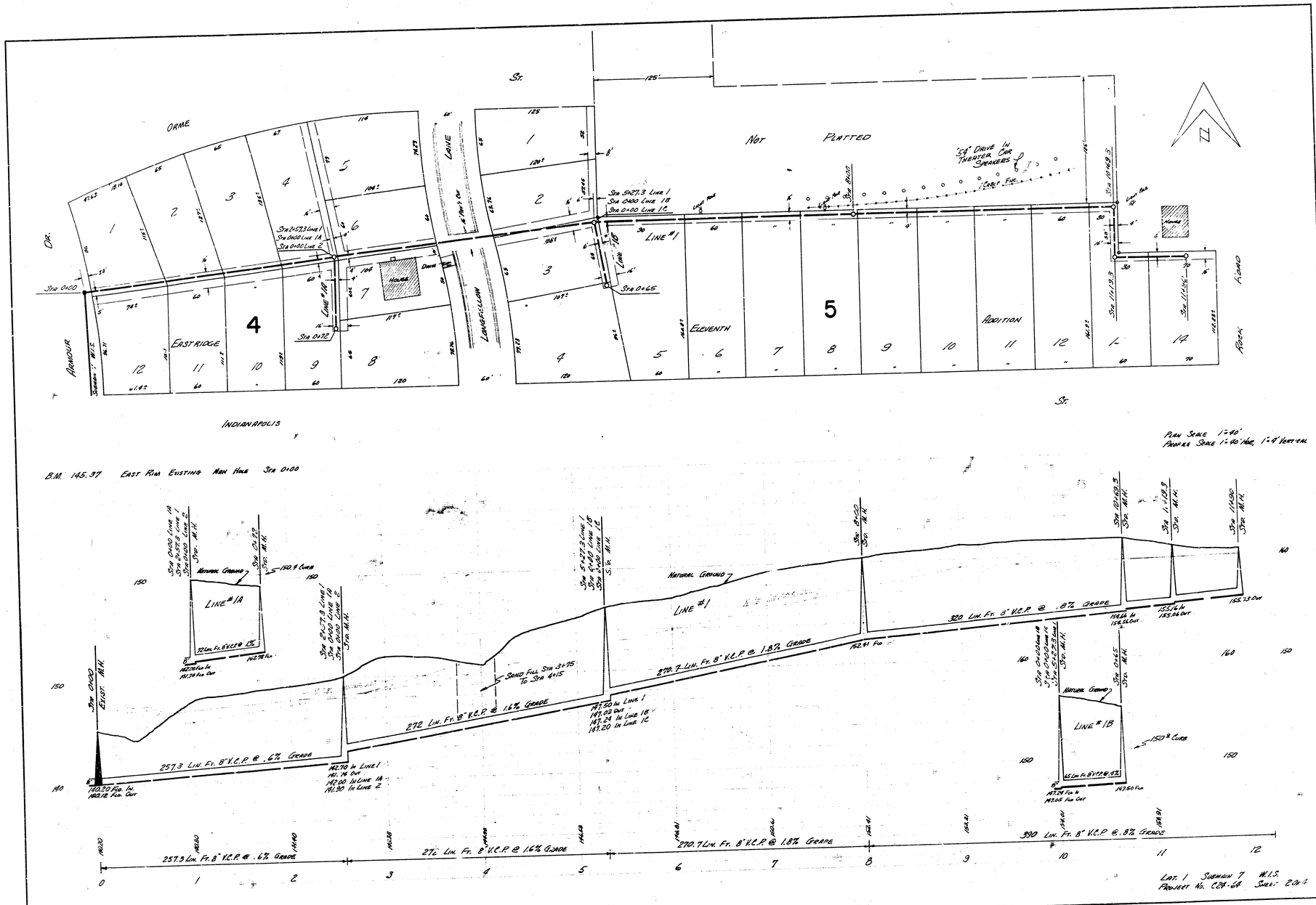

ORME
ST.
NOT PLATTED
"54" DRIVE IN THEATER CAR SPEAKERS
CABLE FNC.
LANE
LONGFELLOW
LINE #1
LINE #1A
LINE #1B
HOUSE
DRIVE
EASTRIDGE
ELEVENTH
ADDITION
ARMOUR
DR.
ROCK ROAD
INDIANAPOLIS
4
5
B.M. 145.37 EAST RIM EXISTING MAN HOLE STA 0+00
PLAN SCALE 1"=40'
PROFILE SCALE 1"=40' HOR, 1"=4' VERTICAL
NATURAL GROUND
SAND FILL STA 3+75 TO STA 4+15
257.3 LIN. FT. 8" V.C.P. @ .6% GRADE
272 LIN. FT. 8" V.C.P. @ 1.6% GRADE
270.7 LIN. FT. 8" V.C.P. @ 1.8% GRADE
320 LIN. FT. 8" V.C.P. @ .8% GRADE
390 LIN. FT. 8" V.C.P. @ .8% GRADE
LAT. 1 SUBMAIN 7 W.I.S.
PROJECT NO. C24-64 SHEET 2 OF 4

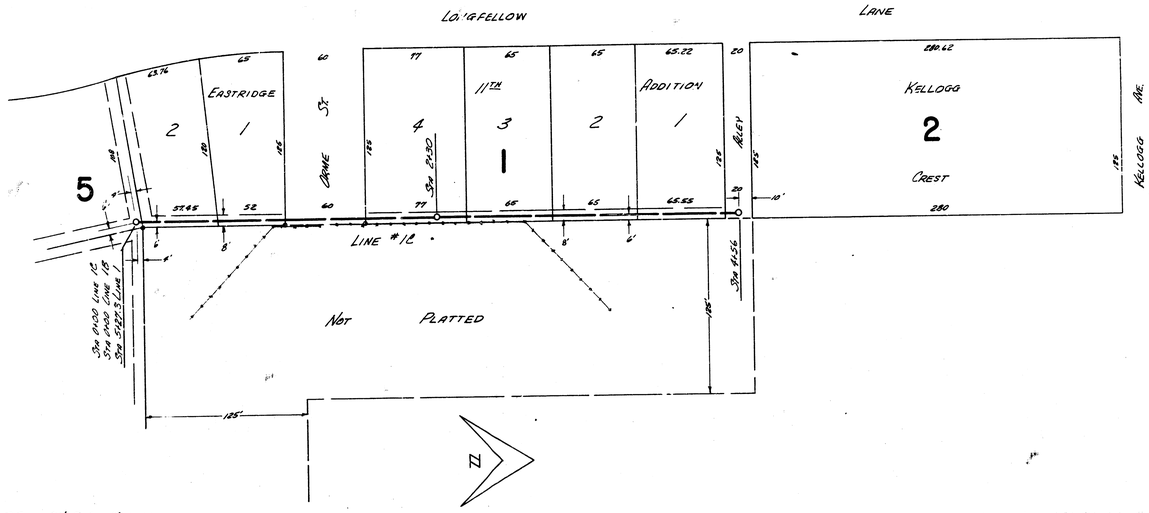

PLAN SCALE 1"=40'
PROFILE SCALE 1"=40' Hor. 1"=4' Vertical

B.M. 158.51 1/2" ø SPIKE IN W. FACE P. POLE 56' E. OF KELLOGG

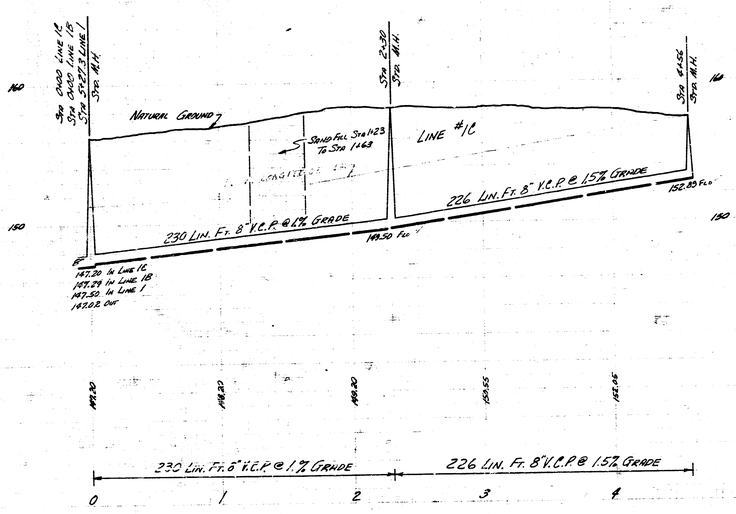

LAT. 1 SUR. 7 W.I.S.
PROJ. No. CCF-64 SHEET 3 OF 4

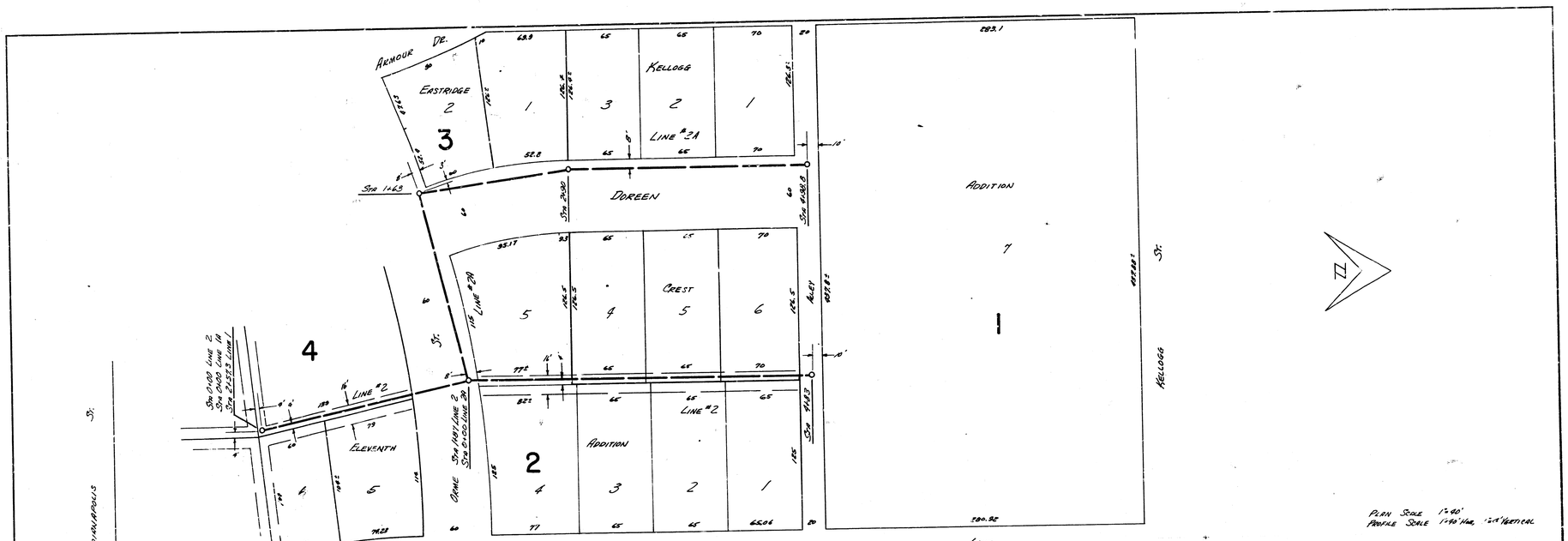

PLAN SCALE 1"=40'
PROFILE SCALE 1"=10' Hor. 1"=1' Vertical

LOT 1 SUB. 7 W.I.S.
PROJ. NO. C24-67 SHEET 9 OF 9