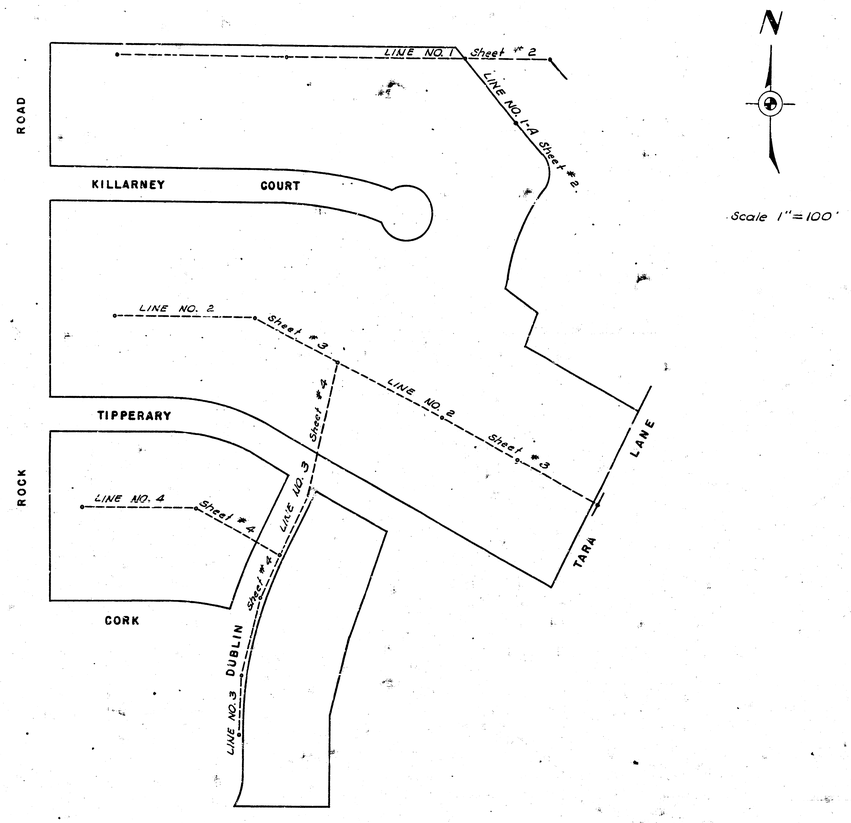

Survey by C.H. Mills, Bk. 143 Chn
Drawn by J.R.W., Bk. 84 Chn
Checked by
Date

LOCATION MAP
LAT. 2, SUB. 9, W. I. S.
CITY OF WICHITA

B. E. SMITH CITY ENGINEER

PROJ. NO. C 21-20

1/4

LATERAL 2, SUB. 9, W. I. S.
PROJ. NO. C 21-20

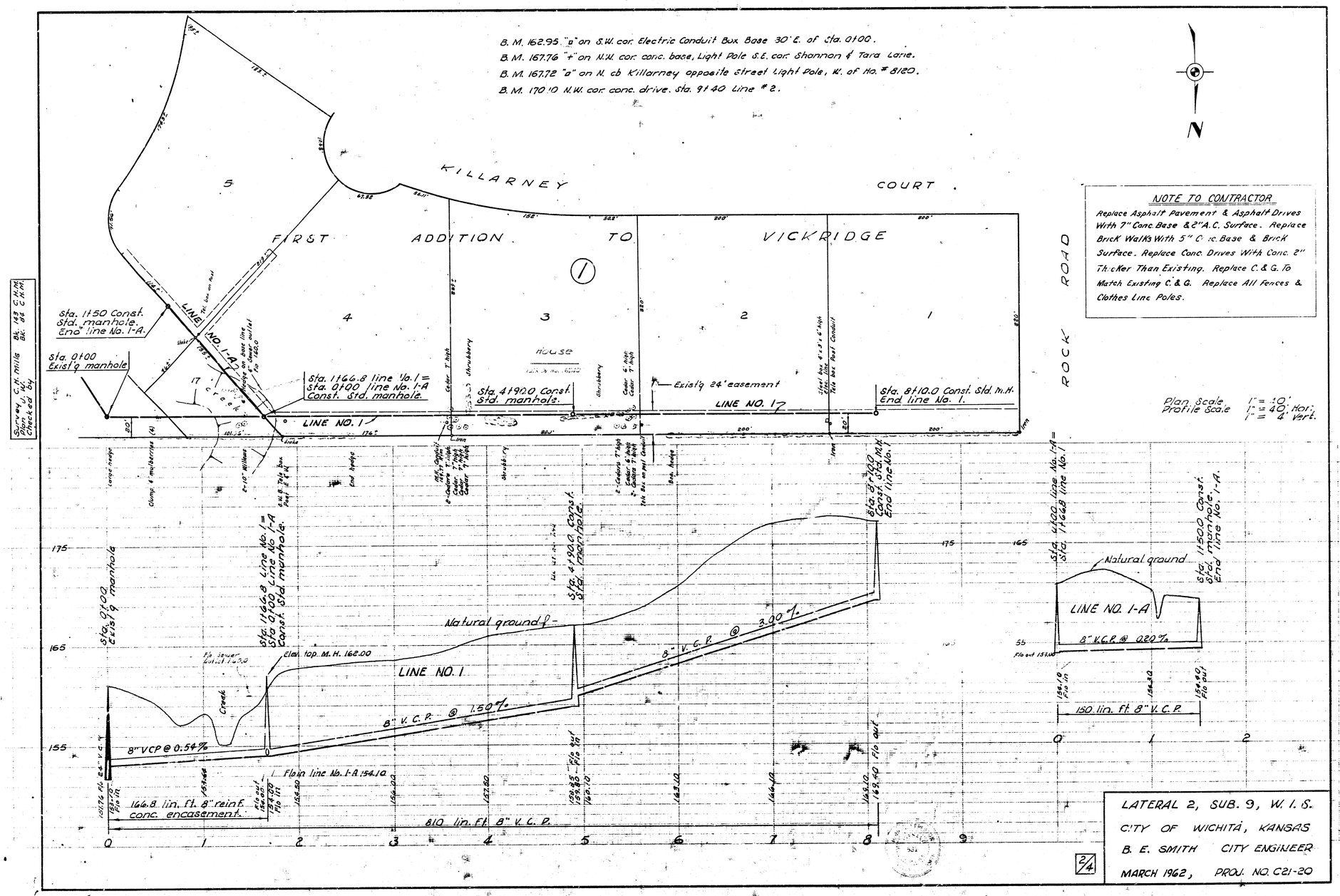

NOTE TO CONTRACTOR

Replace Asphalt Pavement & Asphalt Drives With 7" Conc. Base & 2" A.C. Surface. Replace Brick Walks With 5" Conc. Base & Brick Surface. Replace Conc. Drives With Conc. 2" Thicker Than Existing. Replace C. & G. To Match Existing C. & G. Replace All Fences & Clothes Line Poles.

LATERAL 2, SUB. 9, W. I. S.
CITY OF WICHITA, KANSAS
B. E. SMITH CITY ENGINEER
MARCH 1962, PROJ. NO. C21-20

TIPPERARY

TIPPERARY

TARA LANE

ROCK ROAD

COURT

KILLARNEY

TO VICKRIDGE Utility Easement

TO VICKRIDGE

Lloyd Bump FIRST ADDITION

SECOND ADDN.

Geo. Stallwitz

J. D. Cooper

Sta. 0+00 Existg M. H.

LINE NO. 2

Sta. 1+80.0 Std. M. H.

Sta. 3+30.0 Std. M.H.

Sta. 0+04 Line No. 3

Sta. 5+59.5 Std. M. H.

Sta. 7+27.5 Std. M. H.

Sta. 10+00.0 Std. M. H. End line No. 2

House No Basement

Elec. line, elect. box, 6"x9" Conc. base.

Conc. box elec. cover, 6"x9" with M.H. lid.

Perpetual 15' drainage Easement

Creek

Catchbasin

Elec. Water Pump Pedestal and 2" Water line to Geo. Stallwitz

Elec. line to Geo. Stallwitz

Garage

Patio

Clothes line Pole

Prop. Steel

Prop. Aluminum

Trees

Cor. Stone 10" Dia. 24" long

Iron

Pipe

Fence

Brick

Stone

Concrete

Asphalt

Gravel

Dirt

Lawn

Shrubs

Trees

B. M. 159.00 "a" on S.E. cor. conc. box Sta 3+17.

B. M. 170.10 N.W. cor. conc. drive Sta. 9+40 Line #2.

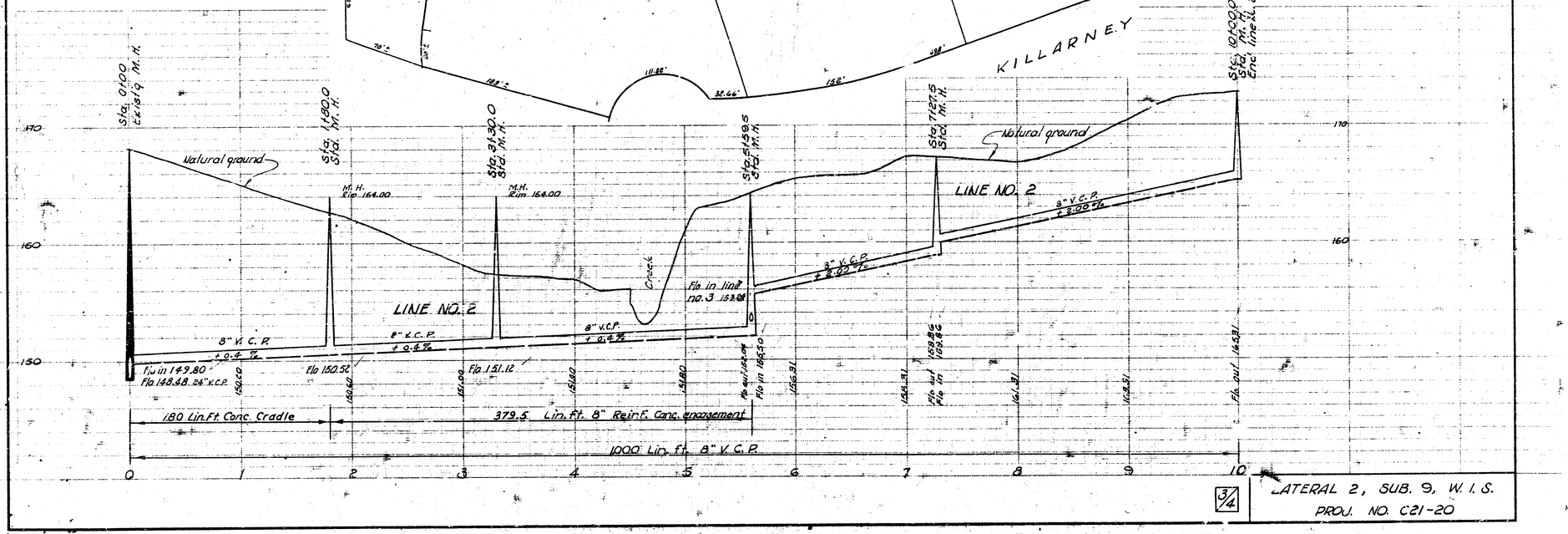

3/4

LATERAL 2, SUB. 9, W. I. S.
PROJ. NO. C21-20

B. M. 162.79 "a" on S. cb Tipperary on W. L. Dublin.

B. M. 162.76 "F" on con. conc. base, light Pole S.E. cor. Shannon & Tara Lane

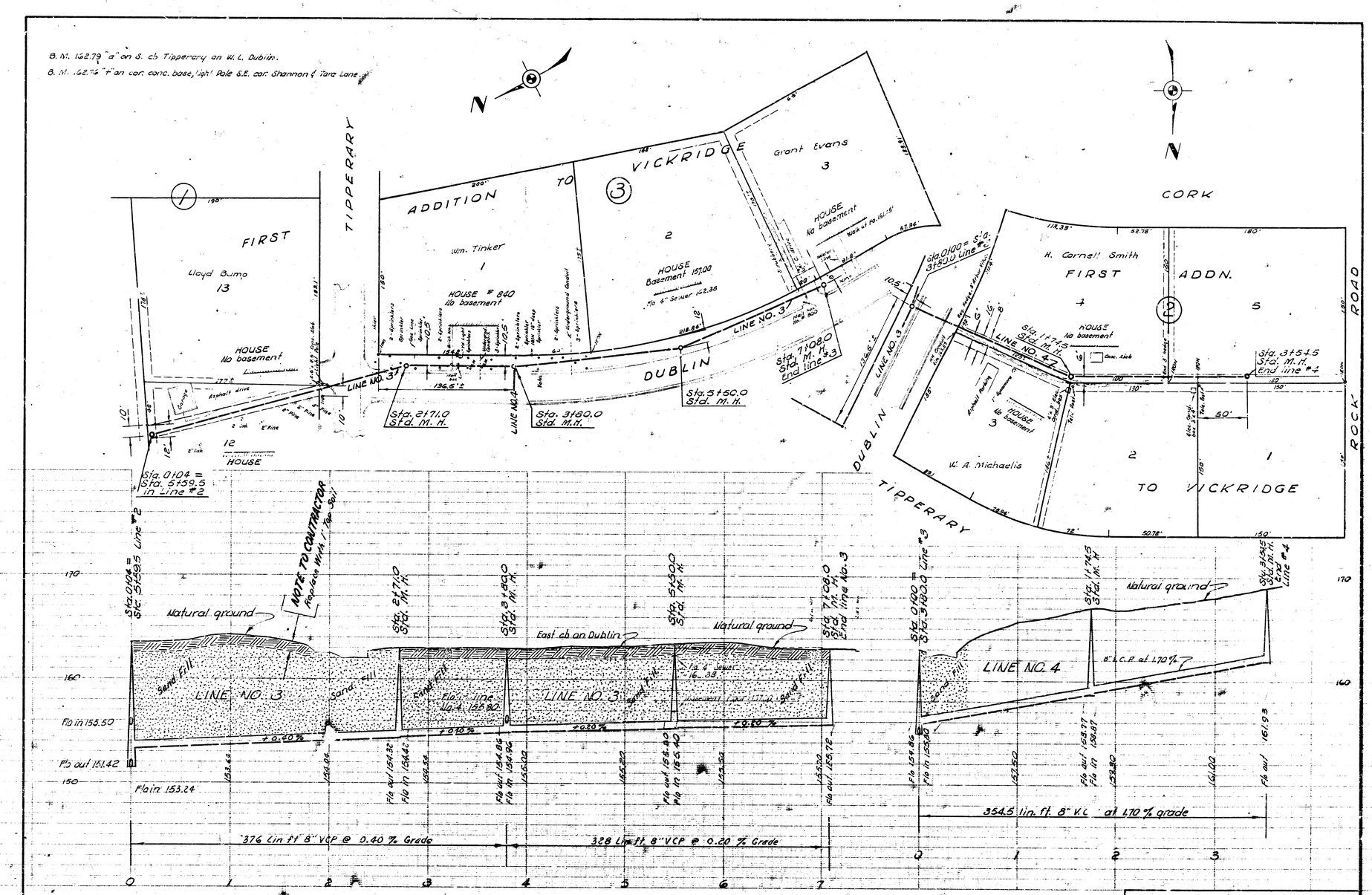

1/4

LATERAL 2, SUB. 9, W.I.S.
PROJ. NO. C21-20

14