B.M. 156.85 Brass cap top E. end N. Hubgd. R.C.B. 1st E. Rock Rd. on Central
B.M. 156.38 S. Rim San. Sewer M.H. @ N.W. cor. Lot 1, Blk. 2, Brookhollow 2nd Addn.
B.M. 169.81 R.R. Spike N.B. Transformer Pole 25' east of Langford Ln. North on S.S. Central.

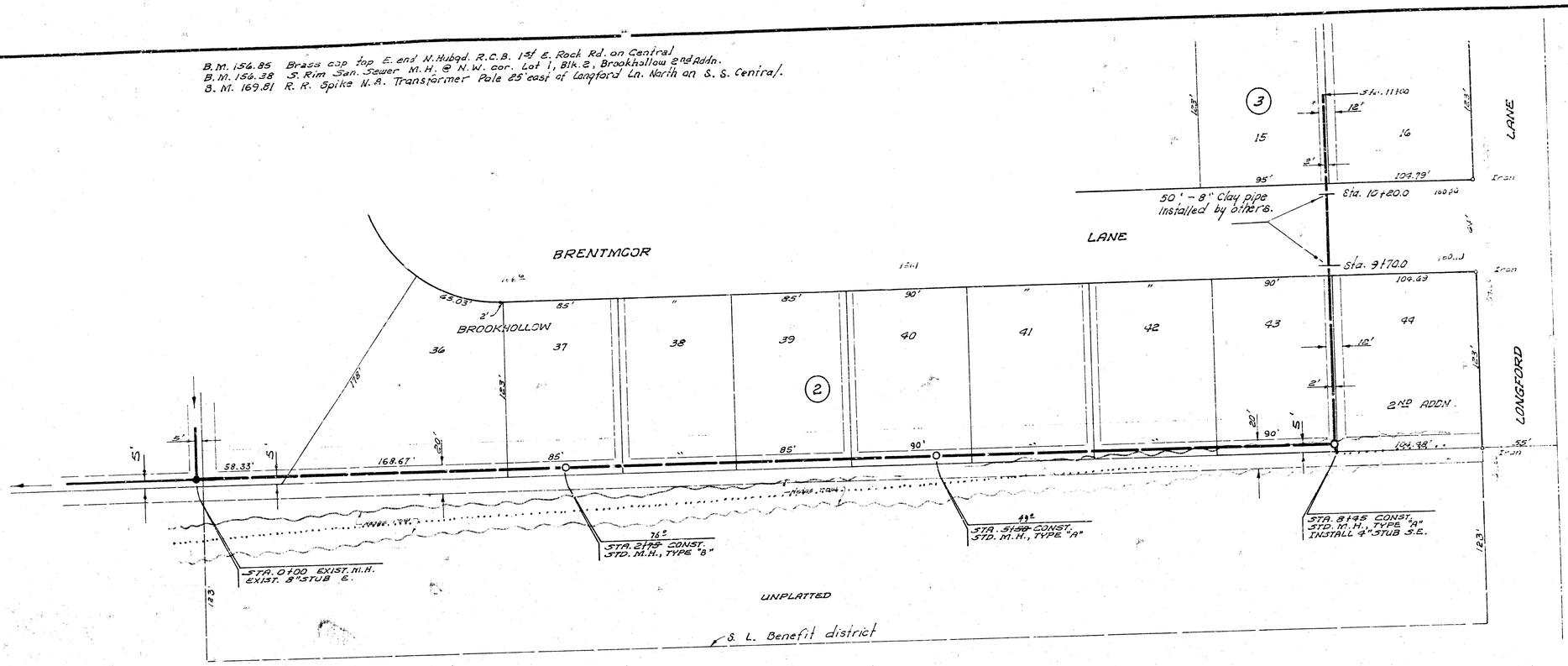

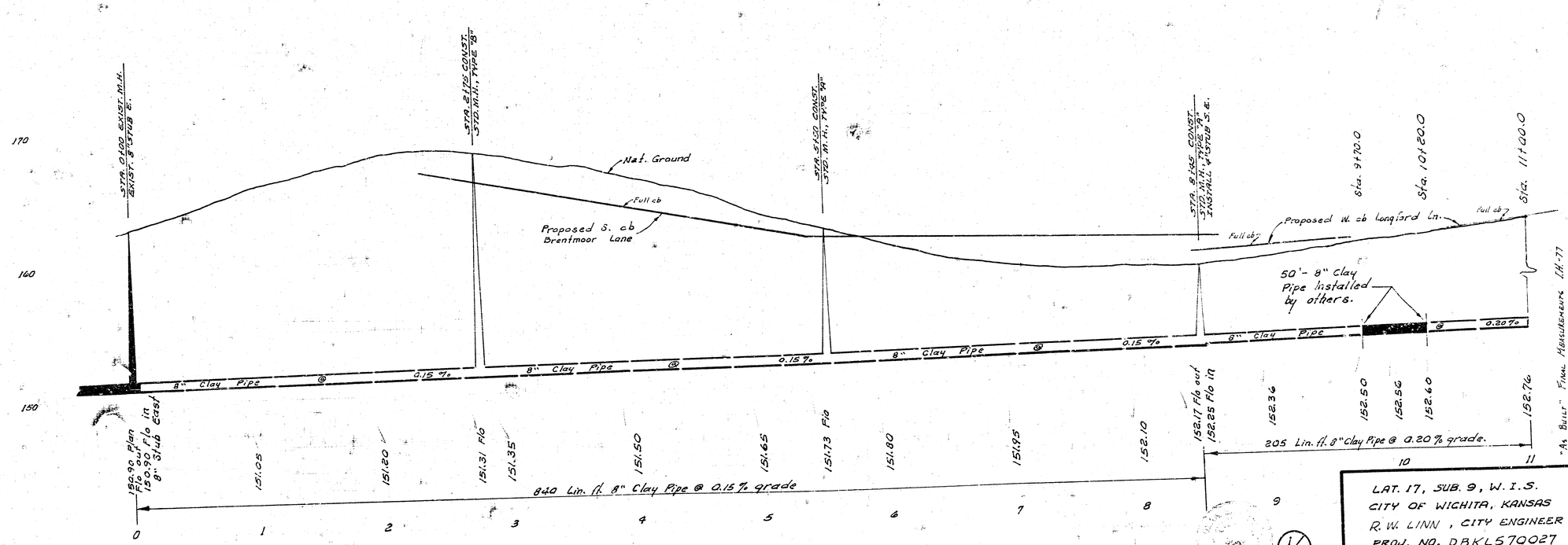

LAT. 17, SUB. 9, W.I.S.
CITY OF WICHITA, KANSAS
R. W. LINN, CITY ENGINEER
PROJ. NO. DBKL570027
DATE: NOV., 1972

1/2

FILMED FROM THE BEST

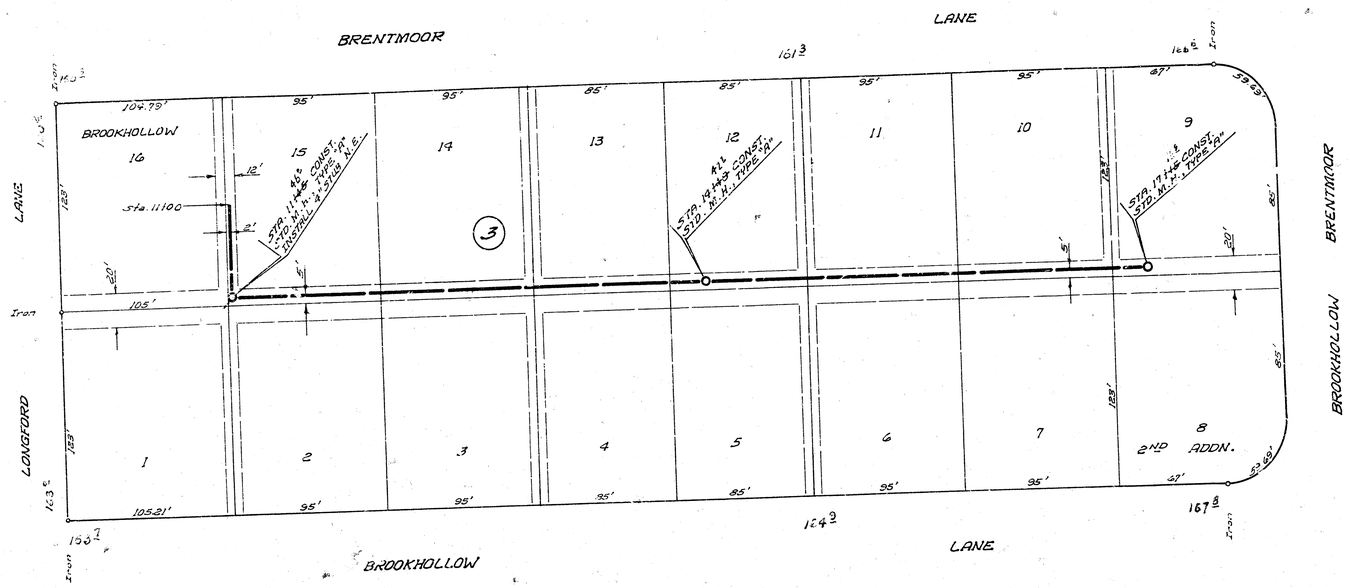

LAT. 17, SUB. 9, W. I. S.
PROJ. NO. DBKLS70027

FILMED FROM THE BEST