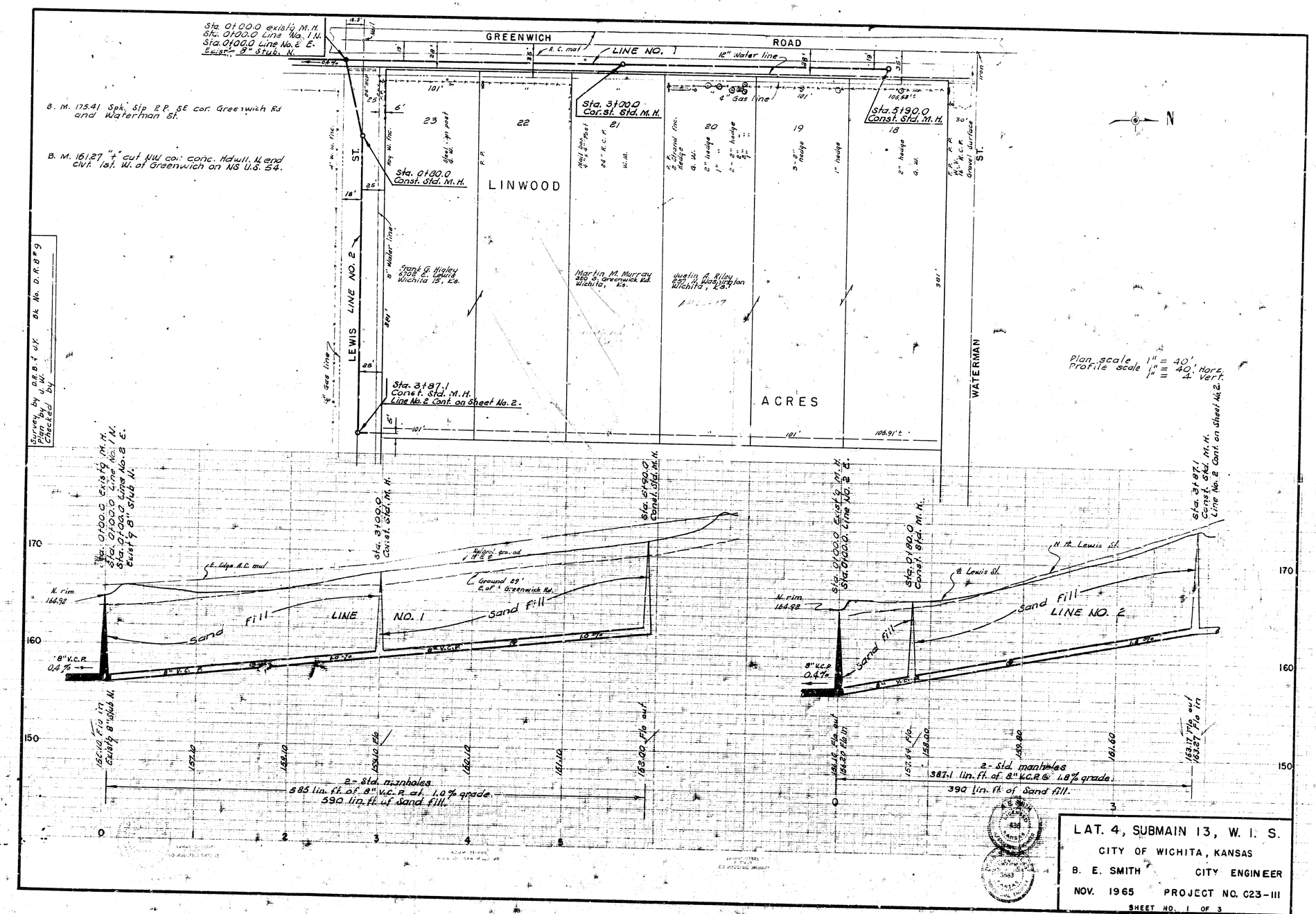

LAT. 4, SUBMAIN 13, W. I. S.

CITY OF WICHITA, KANSAS

B. E. SMITH CITY ENGINEER

NOV. 1965 PROJECT NO. C23-111

SHEET NO. 1 OF 3

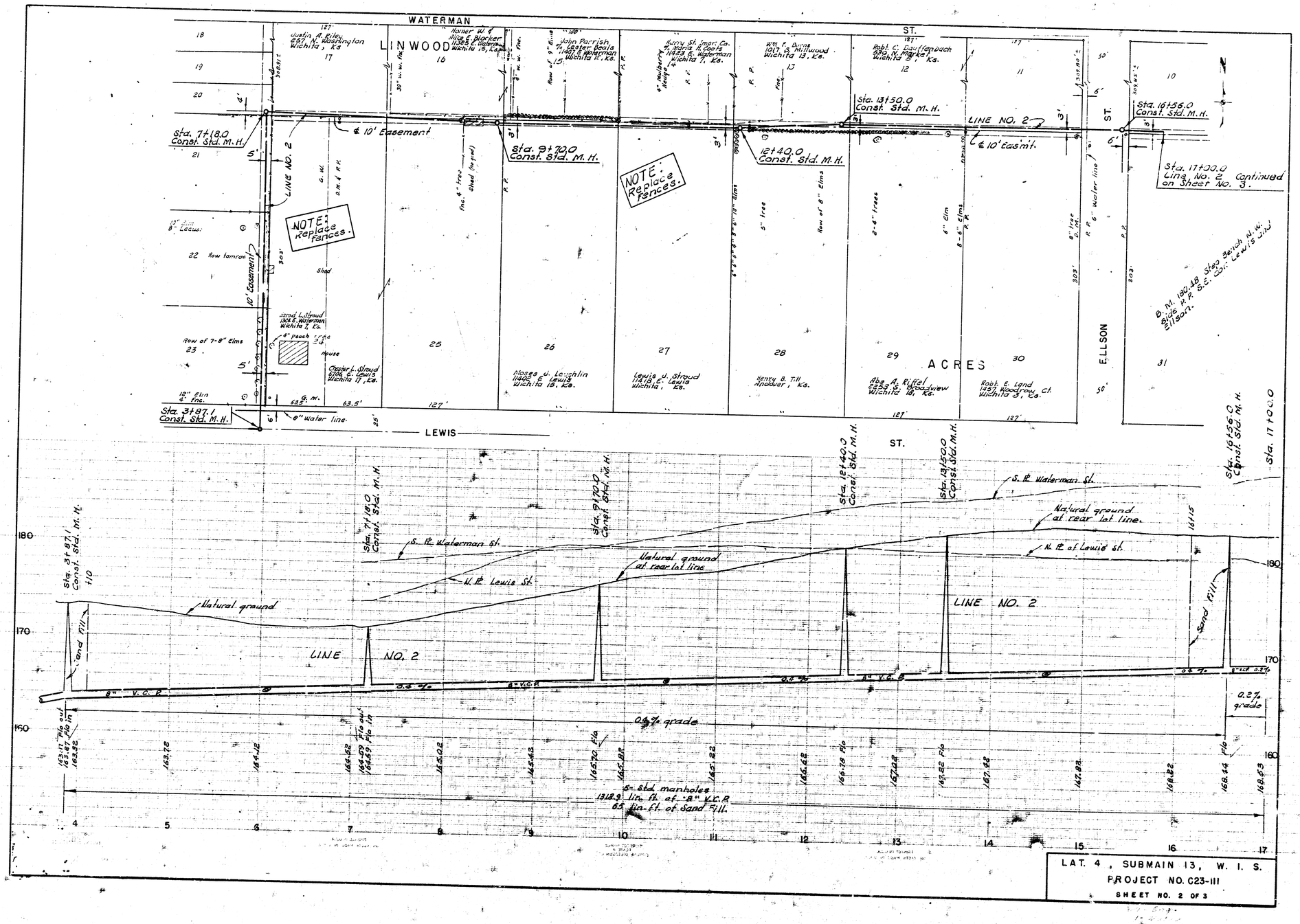
WATERMAN ST.
LINWOOD
ACRES
ELLSON
LEWIS ST.
LINE NO. 2
Sta. 7+18.0 Const. Std. M.H.
Sta. 9+70.0 Const. Std. M.H.
Sta. 12+40.0 Const. Std. M.H.
Sta. 13+50.0 Const. Std. M.H.
Sta. 16+56.0 Const. Std. M.H.
Sta. 17+00.0 Line No. 2 Continued on Sheet No. 3.
Sta. 3+87.1 Const. Std. M.H.
℄ 10' Easement
NOTE: Replace Fences.
B.M. 190.48 Stag Bench M.M. Side P.P. S.E. Cor. Lewis and Ellson.
S. ft. Waterman St.
N. ft. Lewis St.
N. ft. of Lewis St.
Natural ground
Natural ground at rear lot line
Sand Fill
0.4% grade
0.2% grade
8" V.C.P.
5-std. manholes
1312.9 lin. ft. of 8" V.C.P.
65 lin. ft. of Sand Fill.
LAT. 4, SUBMAIN 13, W. I. S.
PROJECT NO. C23-111
SHEET NO. 2 OF 3

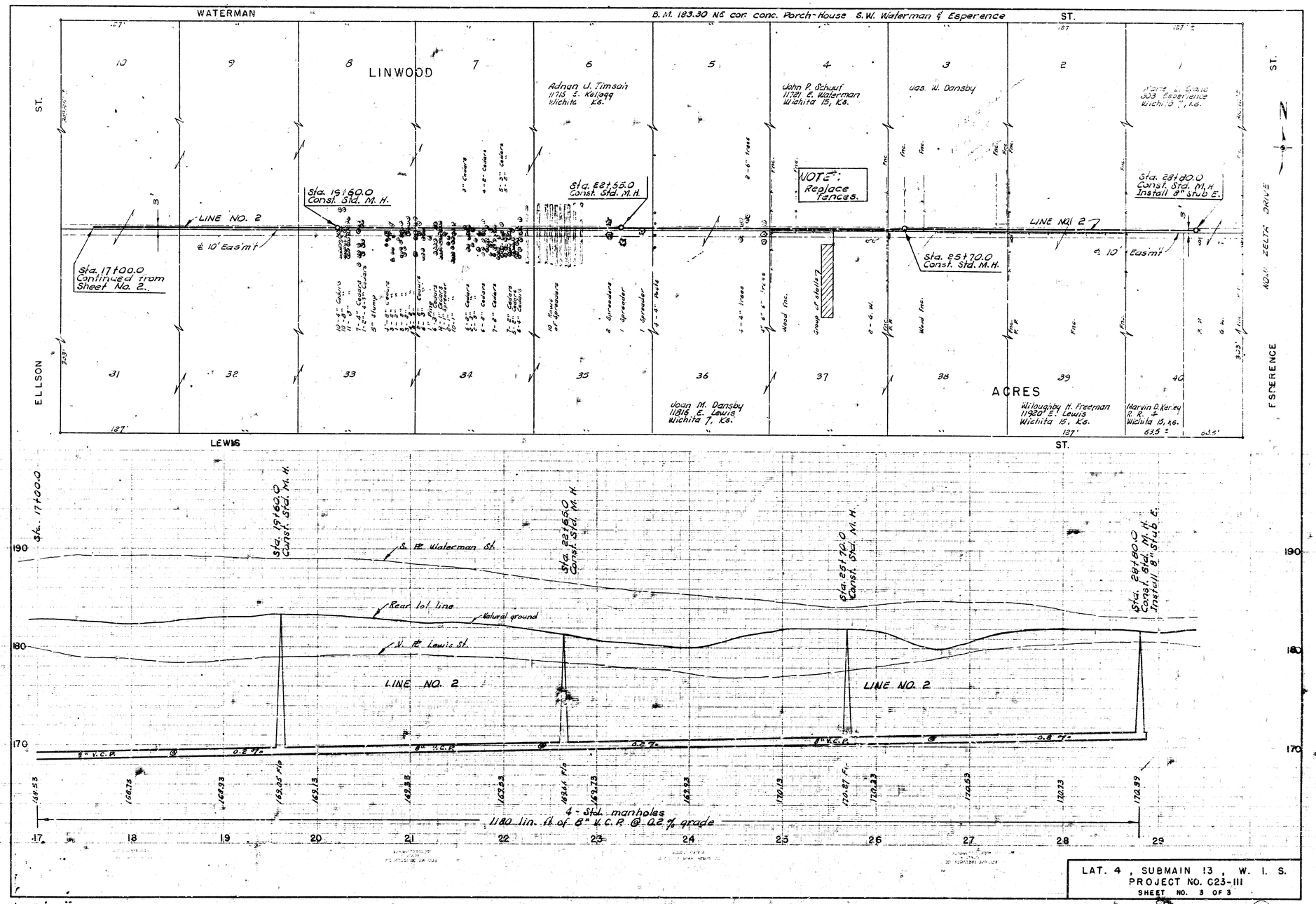

LAT. 4, SUBMAIN 13, W. I. S.
PROJECT NO. C23-III
SHEET NO. 3 OF 3

3 11 3 (11)