MAIN 13, S.W. INTERCEPTOR SEWER

PROJECT NO.
468-76-245-80932-000-000-001

CITY OF WICHITA, KANSAS

DEAN SELLERS, ACTING CITY ENGINEER

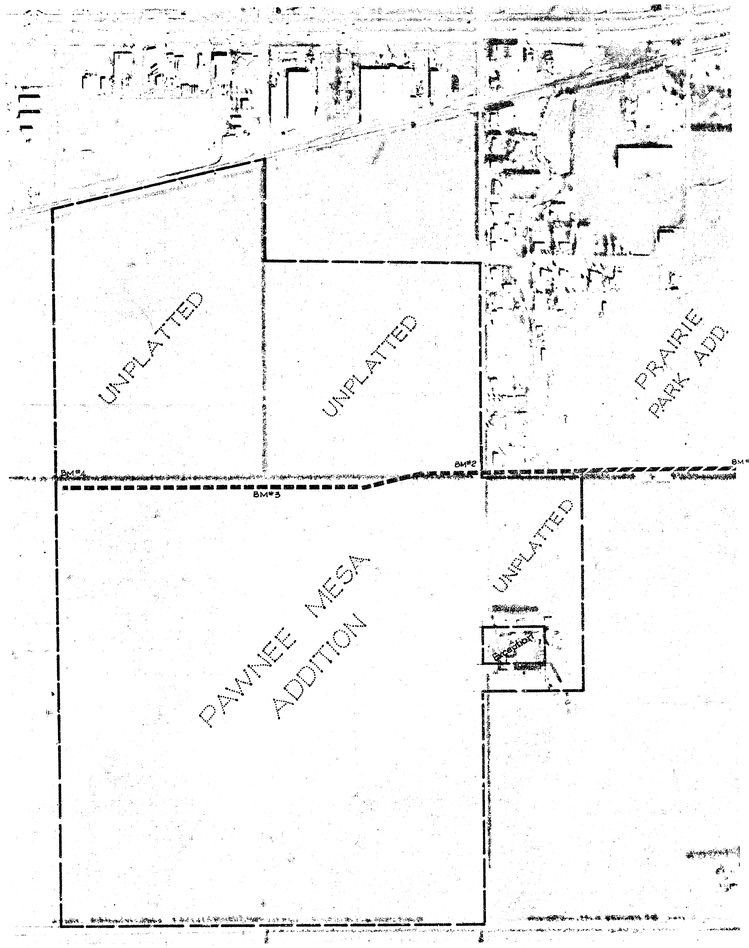

LEGEND

EXISTING SANITARY SEWER
PROPOSED SANITARY SEWER
BENEFIT DISTRICT

N

SCALE : 1" = 400'

INDEX TO DRAWINGS

SHEET NO	DESCRIPTION
1	TITLE SHEET
2-4	PLAN & PROFILE
5-7	DETAILS

Van Doren - Hazard - Stallings

Architects • Engineers • Planners

Topeka Wichita Minneapolis

Sheet 1 of 7

PROJECT NO.:
468·76·245·80932·000·000·001

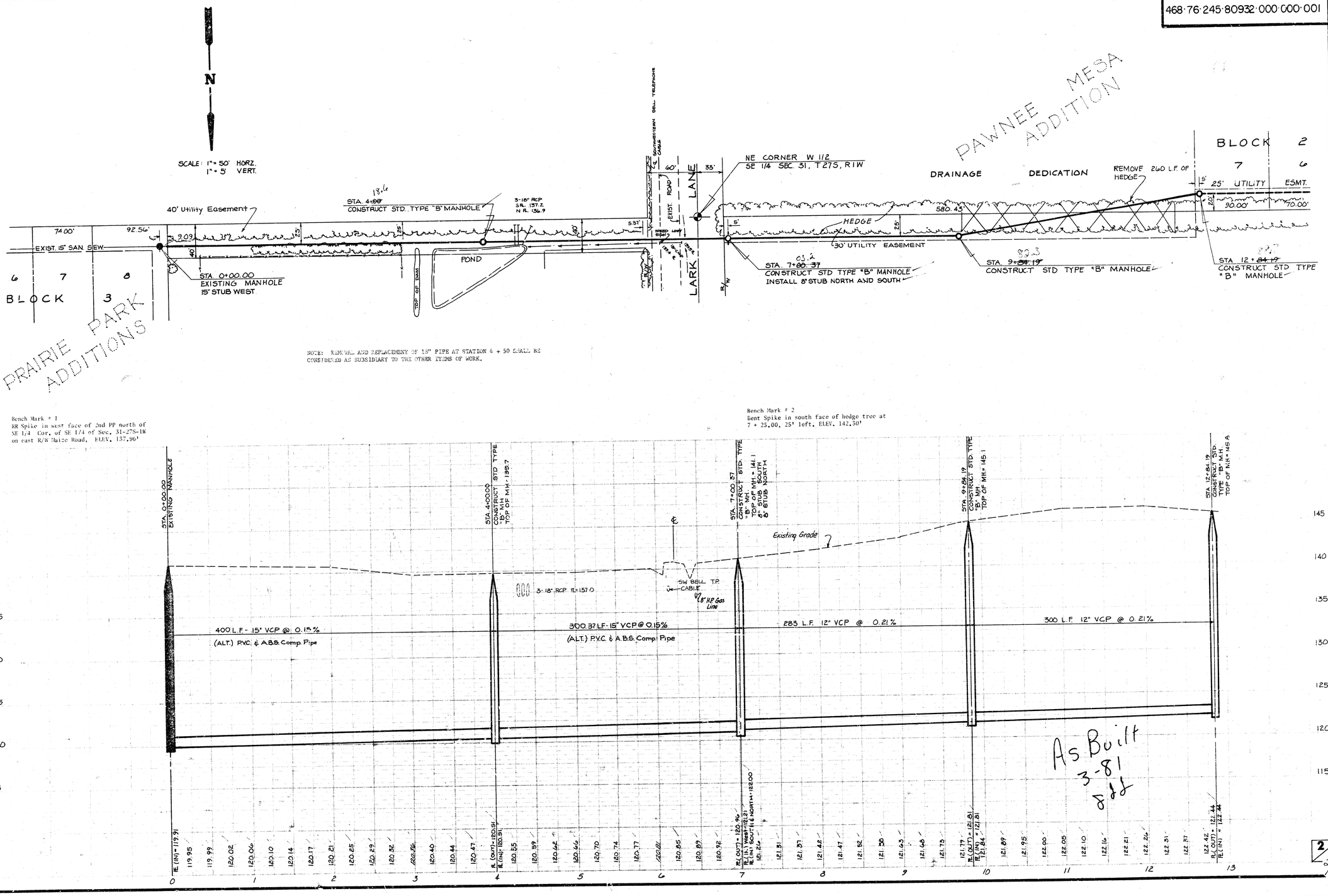

NOTE: REMOVAL AND REPLACEMENT OF 18" PIPE AT STATION 4 + 50 SHALL BE CONSIDERED AS SUBSIDIARY TO THE OTHER ITEMS OF WORK.

Bench Mark # 1
RR Spike in west face of 2nd PP north of NE 1/4 Cor. of SE 1/4 of Sec. 31-27S-1W on east R/W Maize Road. ELEV. 137.96'

Bench Mark # 2
Bent Spike in south face of hedge tree at 7 + 25.00, 25' left. ELEV. 142.30'

As Built
3-81
8 ff

2/6
2/4

PROJECT NO.:
468·76·245·80932·000·000·001

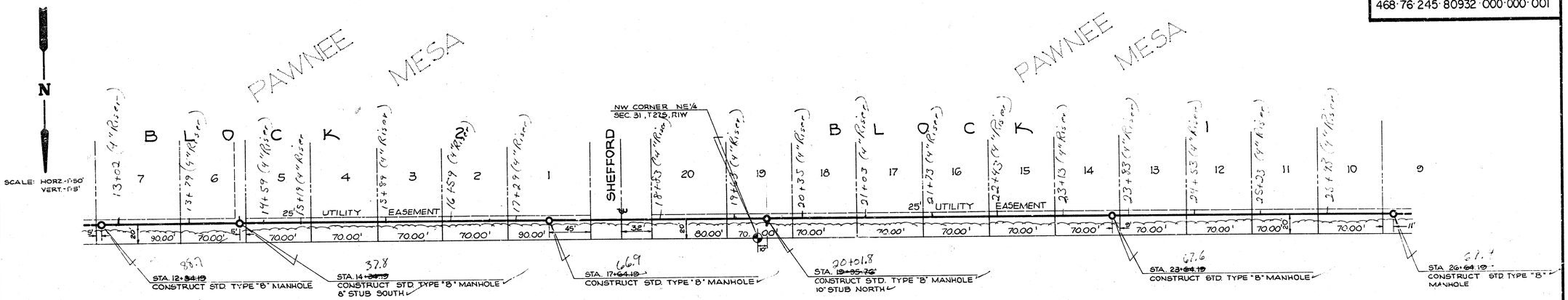

Bench Mark # 3
Top Nail in south face of hedge tree at
20 + 08.00, 20' left, ELEV. 145.55'

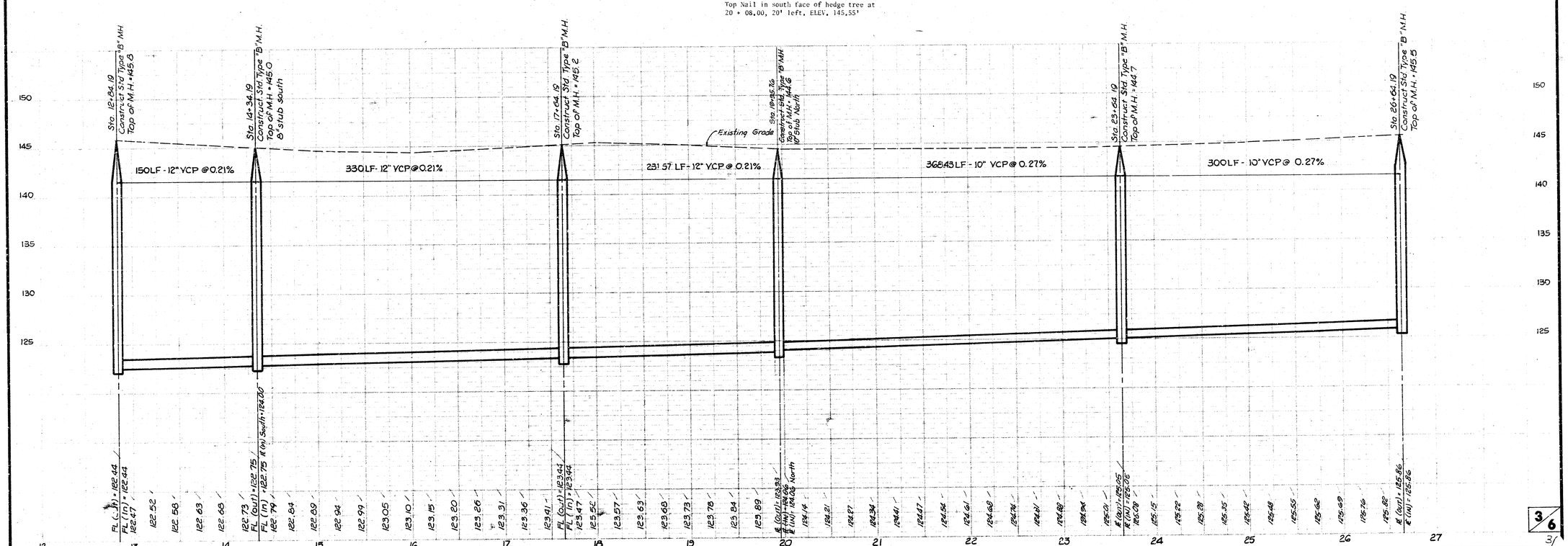

PROJECT NO.
468·76·245·80932·000·000001

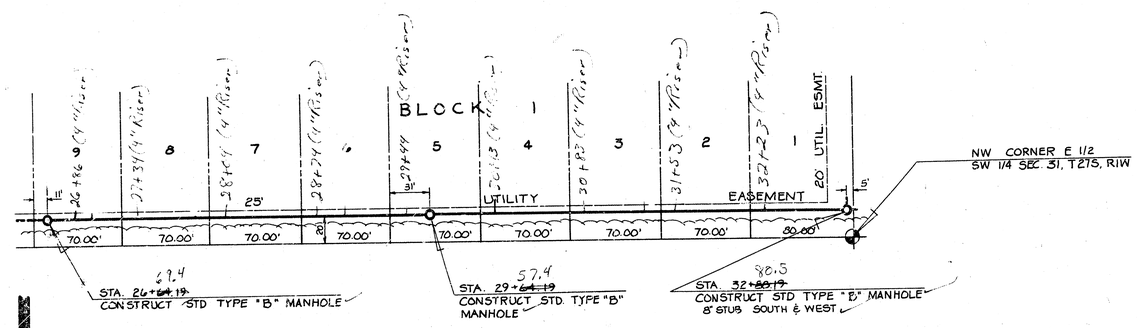

N

SCALE: 1" = 50' HORZ.
1" = 5' VERT.

Bench Mark # 4
RR Spike in south face of hedge tree at
32 + 25.00, 20' right. ELEV. 145.91

