LOCATION MAP
LAT. 13 W. I. S.
CITY OF WICHITA, KANS.

B.E. SMITH CITY ENGINEER PROJECT NO. C25-41

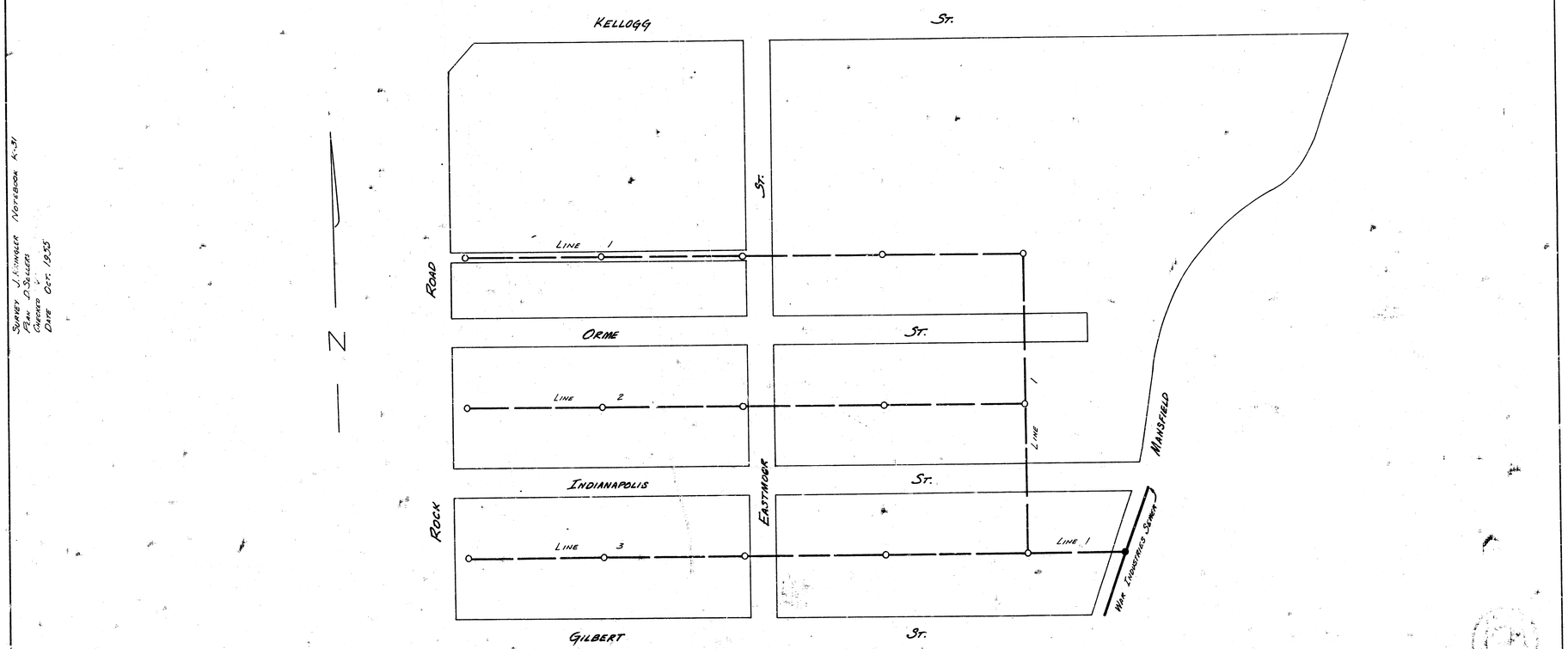

SURVEY J. KINNAIR NOTEBOOK K-31
PLAN D. SELLERS
CHECKED
DATE OCT. 1935

LAT. 13 W. I. S.
PROJ. C25-41 SH. 1 OF 3

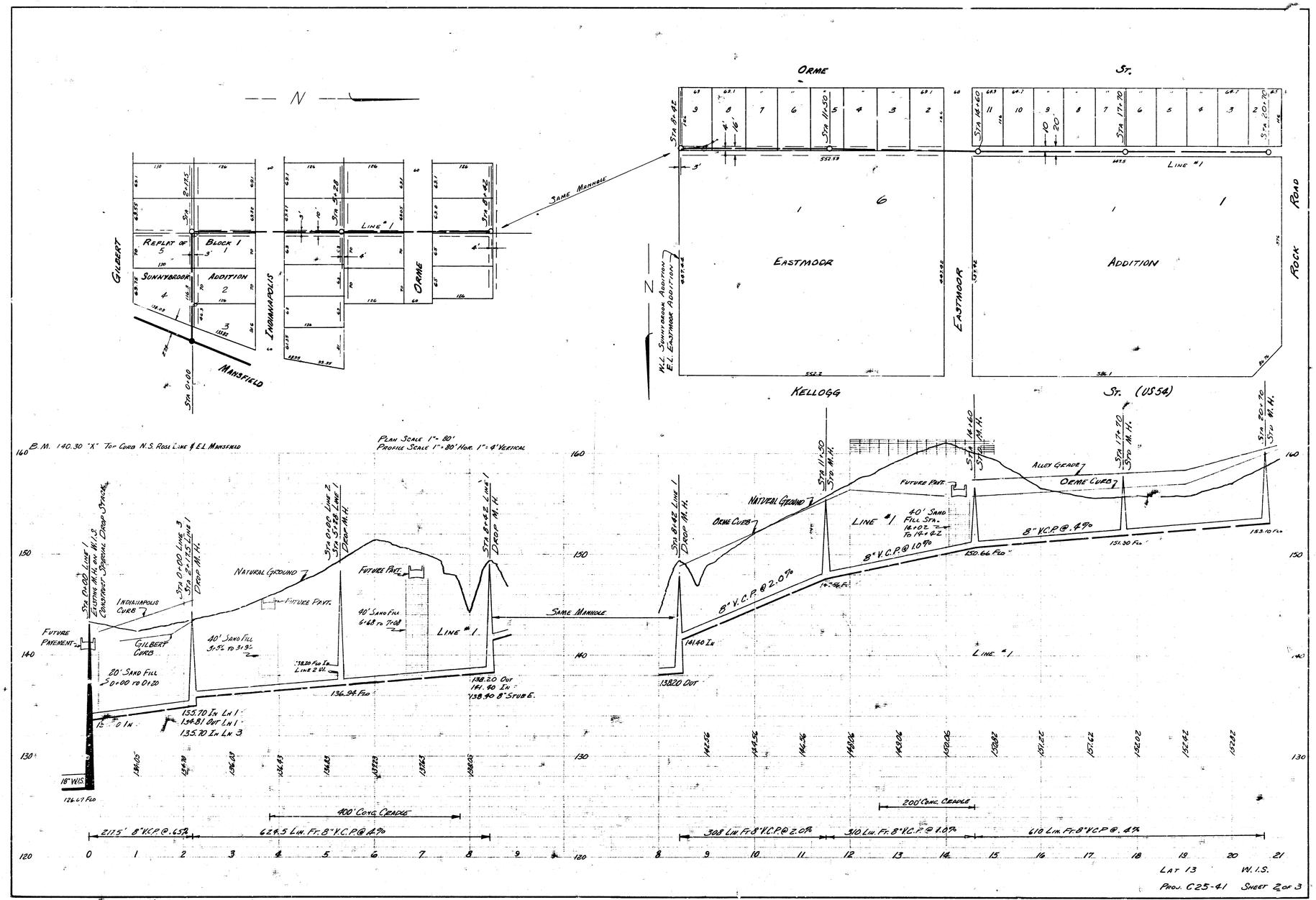

LAT 13 W.I.S.

PROJ. C25-41 SHEET 2 OF 3

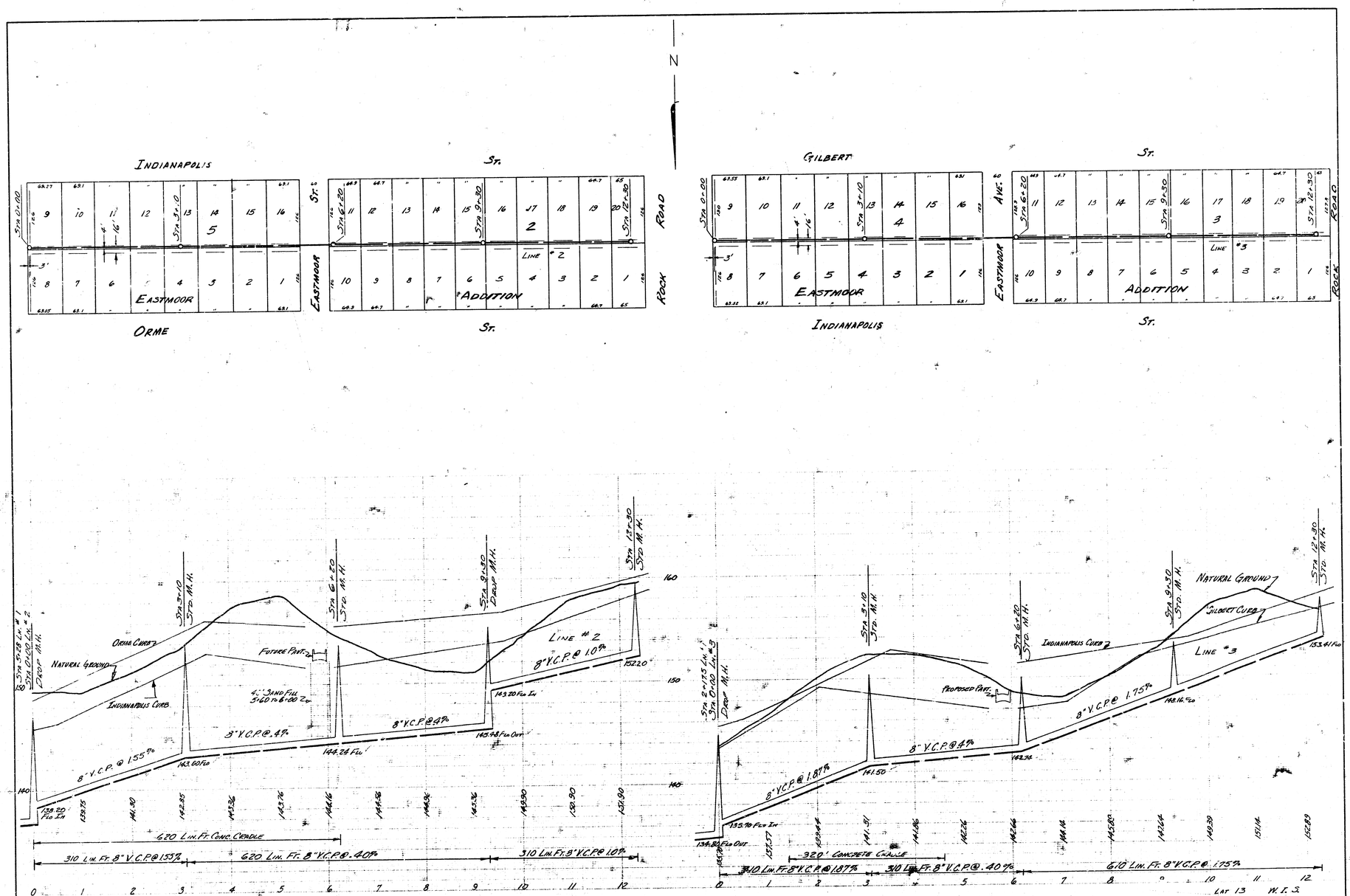
INDIANAPOLIS
ST.
ORME
EASTMOOR
ADDITION
LINE #2
ROCK ROAD
GILBERT
AVE.
LINE #3
N
Sta 0+00
Sta 3+10
Sta 6+20
Sta 9+30
Sta 12+30
Sta 5+28 Ln #1
Sta 0+00 Ln #2
Drop M.H.
Std. M.H.
Sta 2+75 Ln #3
Sta 0+00 Ln #3
ORME CURB
NATURAL GROUND
INDIANAPOLIS CURB
FUTURE PAVT.
4" SAND FILL 5+60 TO 8+00
8" V.C.P. @ 1.55%
8" V.C.P. @ 4%
8" V.C.P. @ 10%
8" V.C.P. @ 1.87%
8" V.C.P. @ 1.75%
PROPOSED PAVT.
GILBERT CURB
620 LIN. FT. CONC. CRADLE
320' CONCRETE CRADLE
310 LIN. FT. 8" V.C.P. @ 1.55%
620 LIN. FT. 8" V.C.P. @ .40%
310 LIN. FT. 8" V.C.P. @ 10%
310 LIN. FT. 8" V.C.P. @ 1.87%
310 LIN. FT. 8" V.C.P. @ .40%
610 LIN. FT. 8" V.C.P. @ 1.75%
LAT. 13 W. I. 2
PROJ. C25-41 SH. 3 OF 3