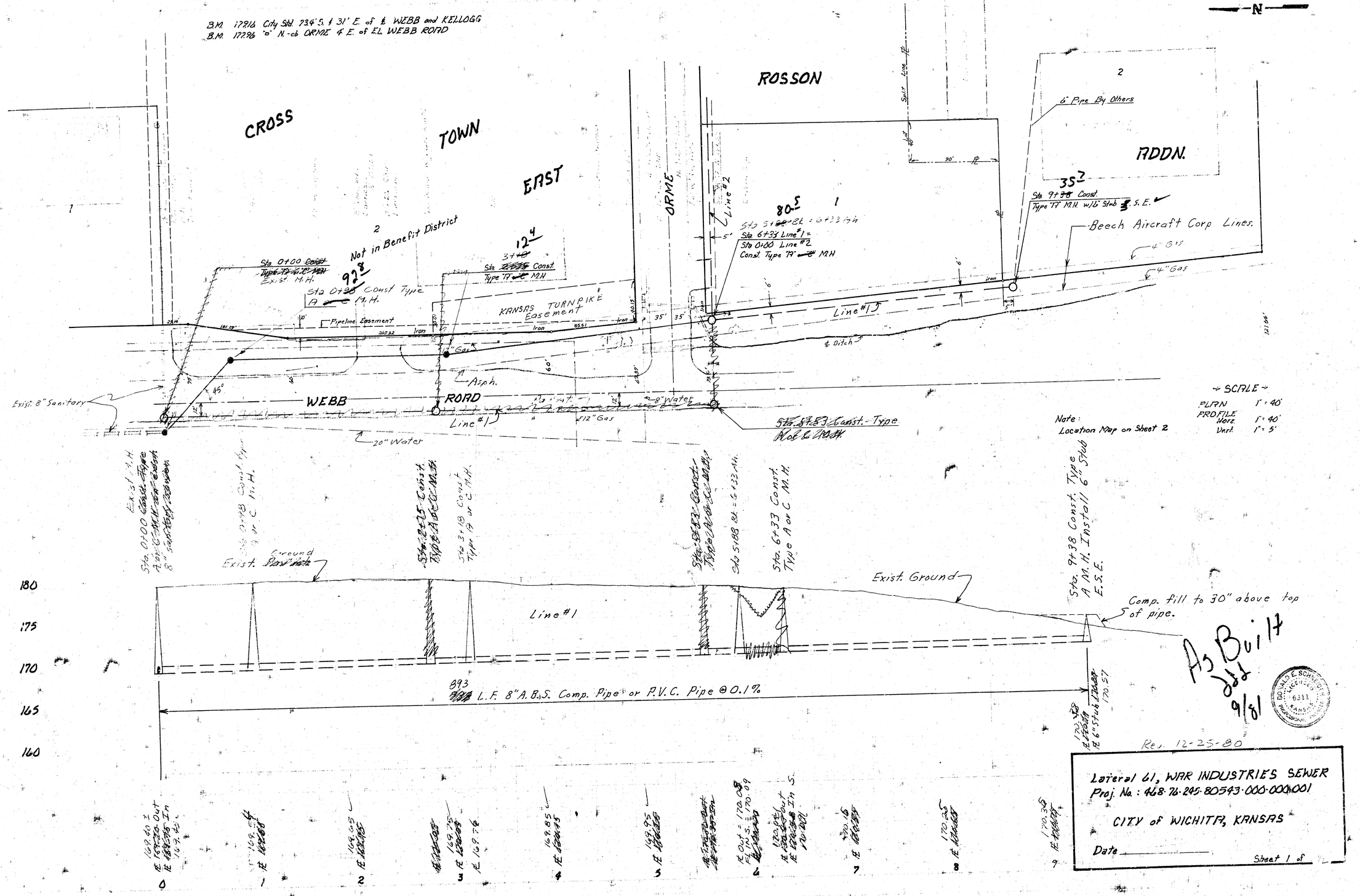

~ SCALE ~
PLAN 1" = 40'
PROFILE Horz. 1" = 40'
Vert. 1" = 5'

Note: Location Map on Sheet 2

As Built
9/81

Rev. 12-25-80

Lateral 61, WAR INDUSTRIES SEWER
Proj. No.: 468-76-245-80543-000-000-001

CITY of WICHITA, KANSAS

Date _____ Sheet 1 of 12

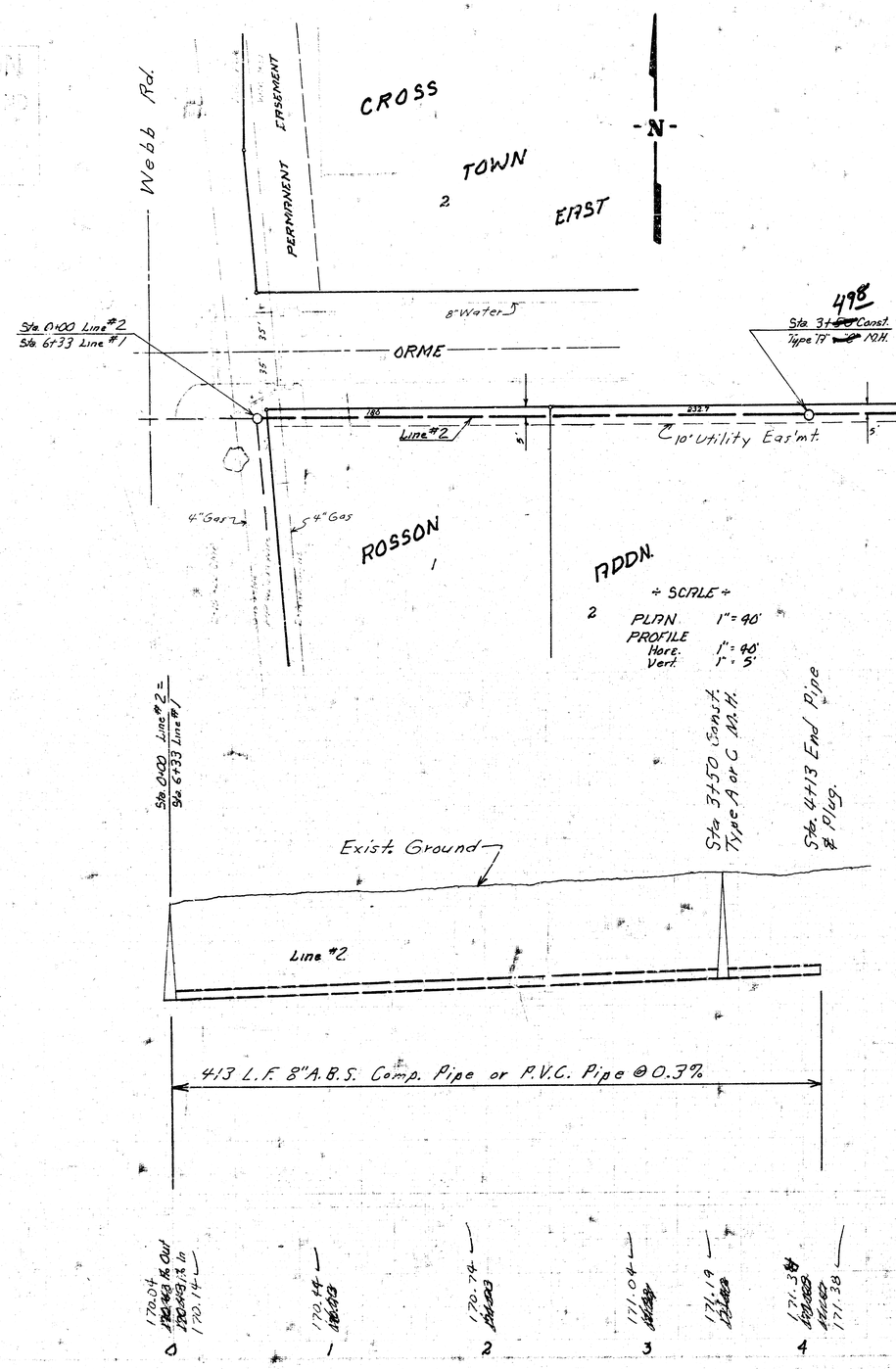

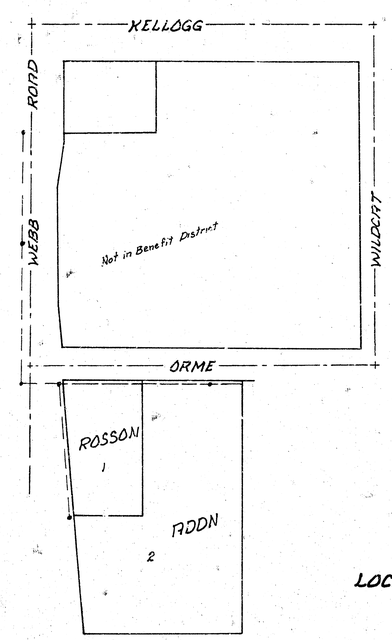

N
SCALE: 1" = 150'

LOCATION MAP

As Built
Eng
9/81

Lateral 61, WAR INDUSTRIES SEWER
Proj. No.: 968-24-245-80543-000-000-001

Sheet 2 of 2