Sanitary Sewer Extensions to Serve

WOODLAND AT THE PARK ADDITION

LATERAL 274 - SOUTHWEST INTERCEPTOR

Index Code

740134

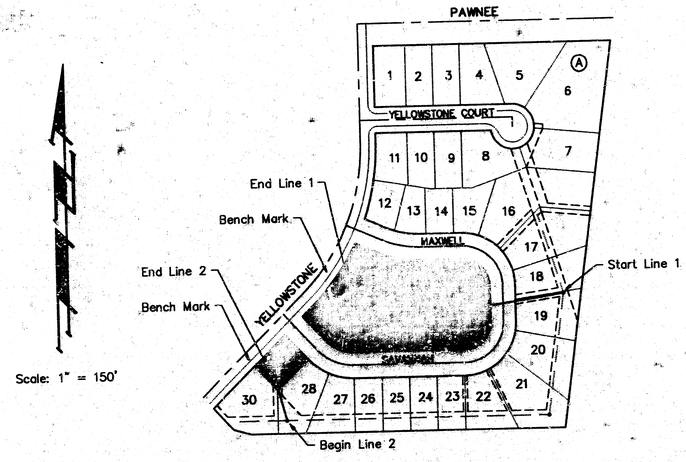
Project No.

468-76-245-81873-000-000-001

City of Wichita, Kansas - Michael E. Lindebak, City Engineer

INDEX

1. TITLE SHEET
2. LINE 1 PLAN - PROFILE
3. LINE 2 PLAN - PROFILE
4. PLAT OF WOODLAND AT THE PARK



Scale: 1" = 150'

BENEFIT DISTRICT

GENERAL NOTES

1. Underground utility service lines and overhead utility pole lines are to be adjusted as necessary by others prior to construction unless the plans specifically call for their adjustment by the Contractor or unless the plans specifically identify a utility to be adjusted by its owner during construction. Existing utilities and their location, as shown on the plans, represent the best information obtainable for design. The Contractor will be required to work around existing utilities within the right-of-way which do not conflict with proposed construction.

2. The Contractor shall be responsible for preserving property irons. The Contractor will be required to re-establish any property irons which are damaged or destroyed by his construction operations. Such irons shall be re-established by a licensed land surveyor in accordance with state laws.

Built Per Plan
RDL 12-89

R. GARRETT WOOTEN
No. 1020
KANSAS
PROFESSIONAL ENGINEER

BAUGHMAN COMPANY P. A.
SURVEYING & ENGINEERING
316/262-7271 • 315 ELLIS • WICHITA, KANSAS 67211

1/4

FILMED FROM THE BEST AVAILABLE COPY

WOODLAND AT THE PARK ADDITION

East Property Line Woodland At The Park Addition

50' Utility Easement

Existing 10" Sanitary Sewer

Station 0+00 – Line 1
Connect to Existing Manhole

20' Utility Easement

156.92'

0.5'

44.42'

20' Utility Easement

46.77'

31.23'

Iron

Iron

Iron

Iron

SAVANNAH

Prop. A.C. Pavement

28' Fc.–Fc.

58' R/W

8" Water Line

39'

39'

5'

Station 1+76.7 Line 1
Construct Standard Manhole
Top Elevation = 124.5

171°08'10"

5'

20' Utility Easement

10' Utility Easement

10' Utility Easement

LINE 1

81'

70'

60'

65'

71.54'

65'

86.72'

5'

Station 4+91.9 Line 1
Construct Standard Manhole
Top Elevation = 128.5
4" Stub West

16.24'

3.98'

10.75'

80.78'
91.53'

35' R/W

YELLOWSTONE

Scale: 1" = 20' Plan
1" = 5' Profile

19 18 6 5 7 4 8 3 9 2 10 1 11

A B

BENCH MARK: Square Cut in Top of Curb on the East Side of Yellowstone located at the Southwest Corner of Lot 29, Block A, Woodland at the Park Addition. Elev. = 1331.25 City Datum

BENCH MARK: Square Cut in Top of Curb on the East Side of Yellowstone located at the Southwest Corner of Lot 1, Block B, Woodland at the Park Addition. Elev. = 1299.97 City Datum

Station 0+00 – Line 1
Connect to Existing Manhole

Centerline Stormsewer

Station 1+76.7 Line 1 – Constructed
Standard Manhole, Top Elev. = 124.5

Station 4+91.9 Line 1 – Constructed
4" Stub West, Top Elev. = 128.5

Existing Ground

Finished Grade

LINE 1

175.7 L.F. 8" Pipe @ + 0.50%

315.2 L.F. 8" Pipe @ +1.39%

111.70 = Existing Fld
112.80 = Proj Inv

113.81 Fld

114.50 = Fld Out
114.60 = Fld In

114.83 Fld

116.32 Fld

117.22 Fld

119.00 = Fld Out

119.33 = Stub Fld

130 125 120 115 110

0+00 1+00 1+76.7 2+00 3+00 4+00 4+91.9

LATERAL 274 – S.W.I
TO SERVE WOODLAND AT THE PARK ADDITION
LINE 1

BAUGHMAN COMPANY P.A.
SURVEYING & ENGINEERING
316/262-7271 • 315 ELLIS • WICHITA, KANSAS 67211

REV.

PROJECT NUMBER
468-76-245-81873-000-000-001

SHEET 2 OF 4

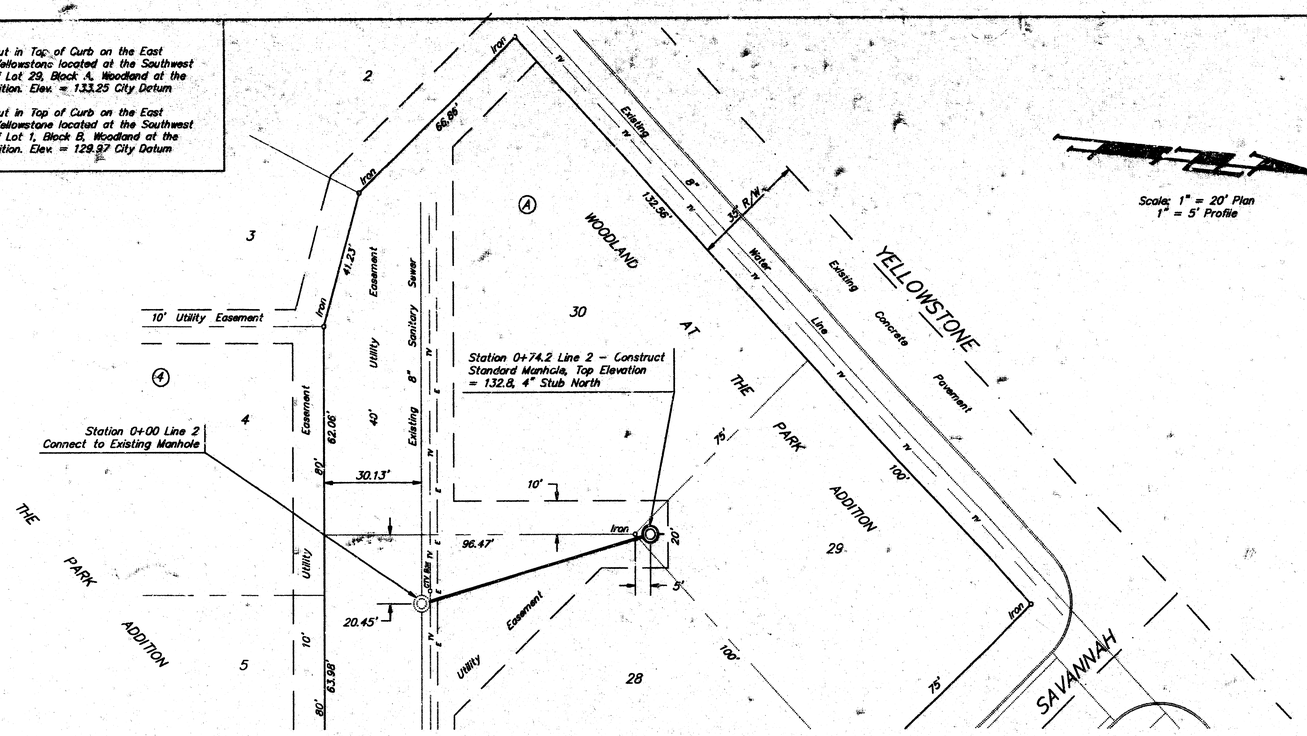
DESIGN	DRAWN	APPROVED	DATE	SCALE
C. Bohm	C. Bohm	N.B.W.	8/89	Noted

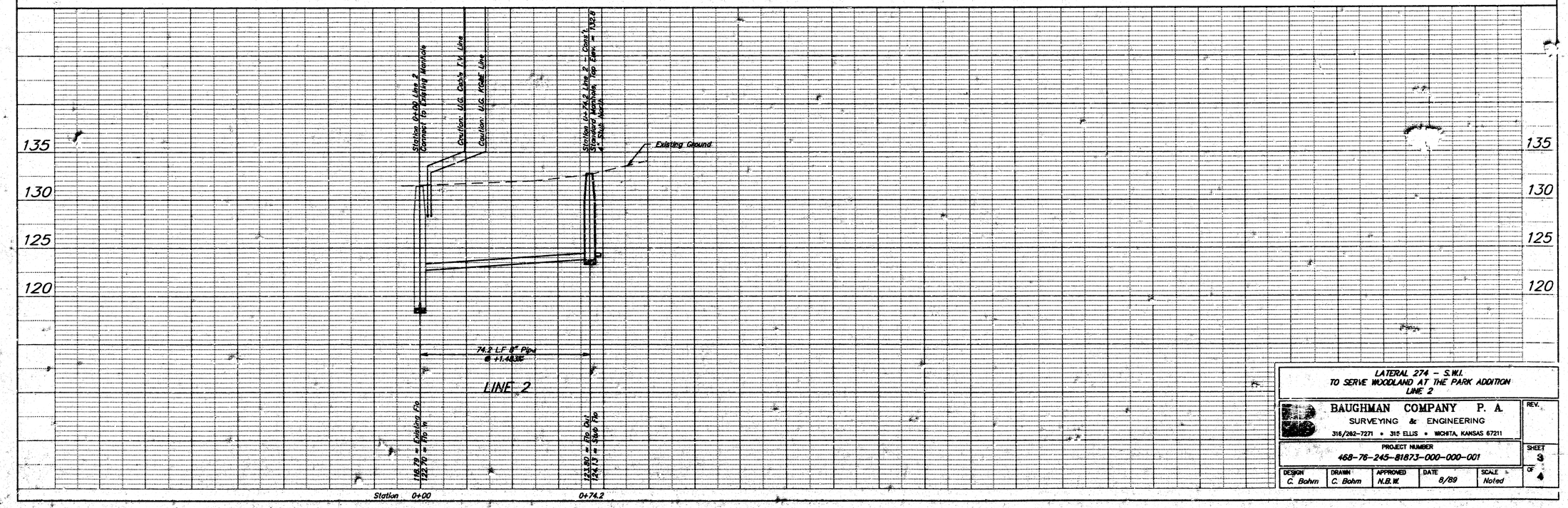
FILMED FROM THE BEST AVAILABLE COPY

BENCH MARK: Square Cut in Top of Curb on the East Side of Yellowstone located at the Southwest Corner of Lot 29, Block A, Woodland at the Park Addition. Elev. = 133.25 City Datum

BENCH MARK: Square Cut in Top of Curb on the East Side of Yellowstone located at the Southwest Corner of Lot 1, Block B, Woodland at the Park Addition. Elev. = 129.97 City Datum

Scale: 1" = 20' Plan
1" = 5' Profile





LATERAL 274 - S.W.I.
TO SERVE WOODLAND AT THE PARK ADDITION
LINE 2

BAUGHMAN COMPANY P. A.
SURVEYING & ENGINEERING
316/262-7271 • 315 ELLIS • WICHITA, KANSAS 67211

REV.

PROJECT NUMBER
468-76-245-81873-000-000-001

SHEET 3 OF 4

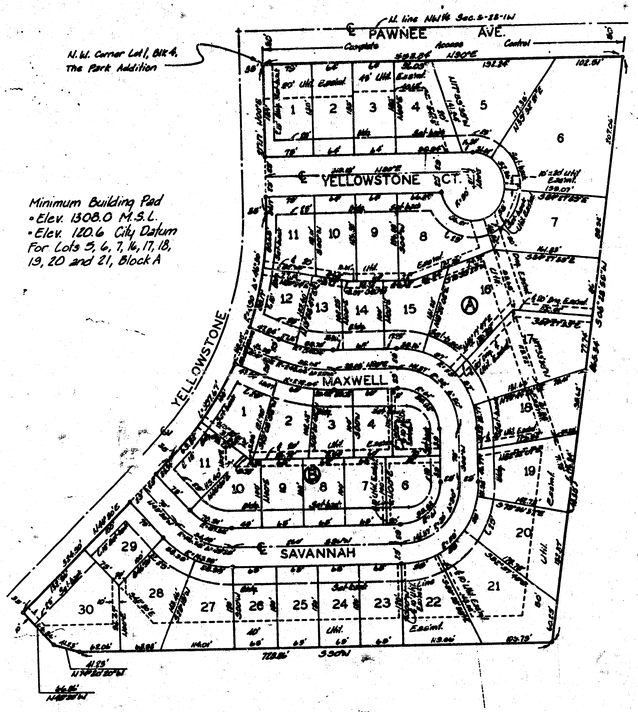
DESIGN	DRAWN	APPROVED	DATE	SCALE
C. Bohm	C. Bohm	N.B.W.	8/89	Noted

FILMED FROM THE BEST AVAILABLE COPY

E 4-27

WOODLAND AT THE PARK

WICHITA, KANSAS



1" = 100'
o = Iron

BENCH MARK: City Standard Disc. 25' E. & 4' S. of S.W. Cor. of NW¼ Sec. 5, Twp. 28-S, R-1-W. Elevation = 1345.54 City Datum

ON SITE BENCH MARKS: ✗ on N. edge drive @ S.W. Cor. Lot 30, Blk. A Elevation = 1354.68 City Datum

□ Cut top of curb E. Side Yellowstone @ N.W. Cor. Lot 1, Blk. A Elevation = 1322.46 City Datum

State of Kansas } S.S.
Sedgwick County }

We, Baughman Company, P.A. Surveyors in aforesaid county and state do hereby certify that we have surveyed and platted "WOODLAND AT THE PARK," Wichita, Kansas, and that the accompanying plat is a true and correct exhibit of the property surveyed, described as and being a replat of Lot 1, Block 4, The Park an addition to Wichita, Sedgwick County, Kansas. Being situated in the NW¼ of Sec. 5, Twp 28-S, R-1-W of the 6th P.M., Sedgwick County, Kansas. The Floodway being vacated by virtue of K.S.A. 12-521(b).

May 18, 1988
Date

Baughman Company, P.A.
William F. Stevens
Surveyor.

GREGORY F. SEVERNS
1388
LICENSED
KANSAS
LAND SURVEYOR

Know all men by these presents that we, the undersigned, have caused the land described in the surveyors certificate to be platted into lots, blocks, and streets to be known as "WOODLAND AT THE PARK," Wichita, Kansas. The utility easements are hereby granted as indicated for the construction and maintenance of all public utilities. The drainage easements are hereby granted as indicated for drainage purposes. The streets are hereby dedicated to and for the use of the public. All abutters rights of access to or from Pawnee Ave. over and across the north line of Lots 1, 2, 3, 4, 5 and 6, Block A, are hereby granted to the City of Wichita, Kansas. Minimum Building Pad Elevation (1308.0 M.S.L. for Lots 5, 6, 7, 14, 17, 18, 19, 20 and 21, Block A.)

John S. Lewis

Geneva J. Lewis

State of Kansas } S.S.
Sedgwick County }

The foregoing instrument acknowledged before me this 19th day of May, 1988, by John S. Lewis and Geneva J. Lewis, his wife.

Mildred E. Franz
Notary Public

My Appl. Exp. 2-3-91

Mildred E. Franz
NOTARY PUBLIC
STATE OF KANSAS

This plat of "WOODLAND AT THE PARK," Wichita, Kansas, has been submitted to and approved by the Wichita-Sedgwick County Metropolitan Area Planning Commission, Wichita, Kansas.

Dated this 12th day of May, 1988

Wichita-Sedgwick County Metropolitan Area Planning Commission.

Ellen Parmenter
Chairman

Marvin S. Krout
Secretary

956099

This plat approved and all dedications shown hereon accepted by the City Council of the City of Wichita, Kansas, this 7th day of June, 1988.

Sheldon Kamen
Mayor

Dale E. Rea
Deputy City Clerk

Entered on transfer record this 1 day of July, 1988.

Ronald G. Miller
County Clerk

Dan Knight / Ronald G. Miller, Chief Deputy

State of Kansas } S.S.
Sedgwick County }

This is to certify that this plat has been filed for record in the office of the Register of Deeds this 1st day of JULY, 1988, at 3:30 o'clock P M, and is duly recorded.

Pat Kettler
Register of Deeds

Pat Kettler

Ed Rose
Deputy

Ed Rose

20.00 k

E 4-27

WOODLAND AT THE PARK ADDITION

4/4

FILMED FROM THE BEST AVAILABLE COPY