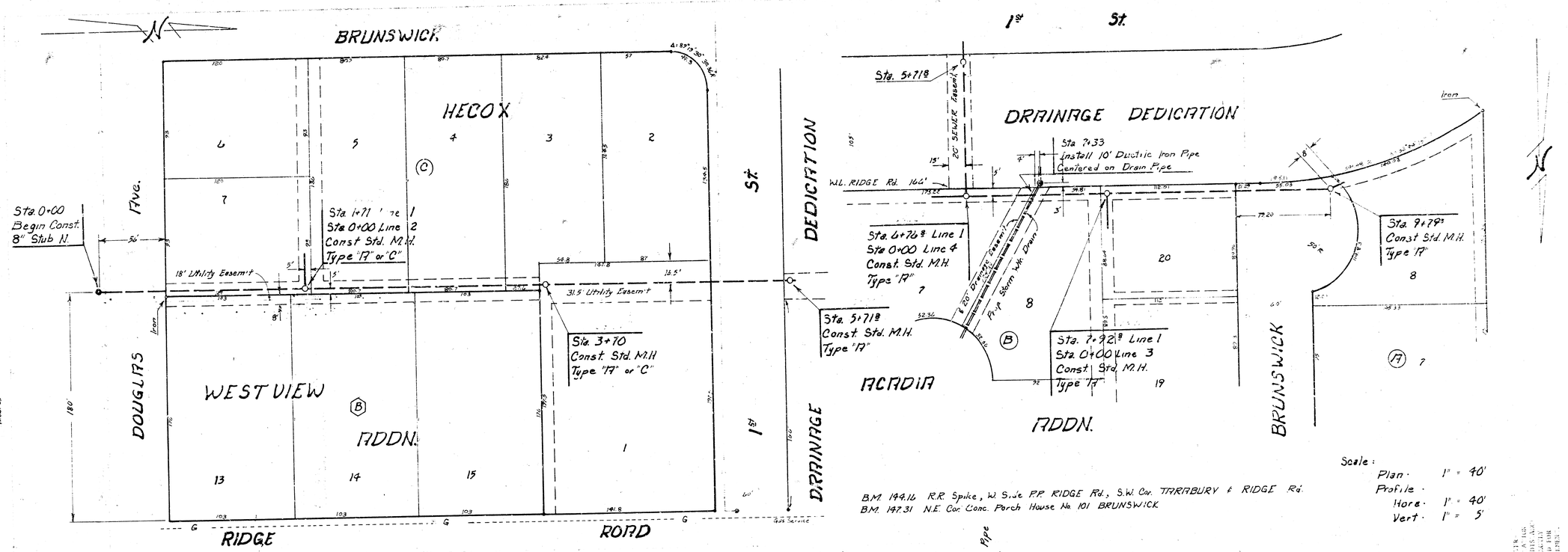

Lat. 29, Main 4, SOUTHWEST INTERCEPTOR

CITY of WICHITA, KANSAS

R.W. LINN – CITY ENGINEER

Date: _____

Project No. 468-76-245-80616-000-000-001

Sheet 1 of 4

Sta 11+12.5
Const. M.H.
Type "17"

Sta 14+12.5
Const. Std. M.H.
Type "17"

Sta 17+16.5
Const Std. M.H.
Type "A"
6" Stubs N.E. & N.W.

Unplatted

Iron

10' Utility Easements

Line 1

8" 10' Utility Easement

DRAINAGE DEDICATION

HECOX

BRUNSWICK

Sta 9+79.5

B.M. 196.49 "a" Cut in East End of Radius, On N. Side 2nd N.E. Cor of 2nd & BROWNTHRUSH
B.M. 196.24 R.R. Spike S. Side P.P. Between BRUNSWICK & ACADIA
B.M. 194.963 City Std. N.W. Cor. 2nd & RIDGE

DOUGLAS

WESTVIEW ADDN.

ADDN.

Sta 2+56.4 Line 2
Sta 0+00 Line 2a
Const. Std. M.H.
Type "A" w C

Line 2

8 20' Utility Easement

20' Utility Easements

Sta 0+00 Line 2
Sta 1+71 Line 1

10' Utility Easement

BRUNSWICK

2nd St.

Scale:
Plan · 1" 40'
Profile ·
Horz · 1" 40'
Vert · 1" 3'

Sta 9+79.5

Sta 11+12.5
Const. Std. M.H.
Type "17"

Sta 14+12.5
Const. Std. M.H.
Type "17"

Sta 17+16.5
Const Std. M.H.
Type "17"
2 Stubs N.E. & N.W.

BRUNSWICK

DEDICATION

Prop. W. Side top of Cb. BRUNSWICK

Line 1

HECOX

733.7 L.F. of 8" R.B.S. Composite Pipe @ 0.20% Grade

304.0 L.F. of 8" R.B.S. Composite Pipe @ 0.85% Grade

Line 1

Sta 0+00 Line 2
Sta 1+71 Line 1

Sta 2+56.4 Line 2
Sta 0+00 Line 2a
Const. Std. M.H.
Type "A" w "C"

WESTVIEW ADDN.

Line 2

571.0 L.F. of 8" R.B.S. Pipe @ 0.30% Grade

BRUNSWICK

DOUGLAS

Lat., 29, 4, SOUTHWEST INTERCEPTOR

Proj. No. 468-76-245-80E16-000-000-001

Sheet 2 of 4

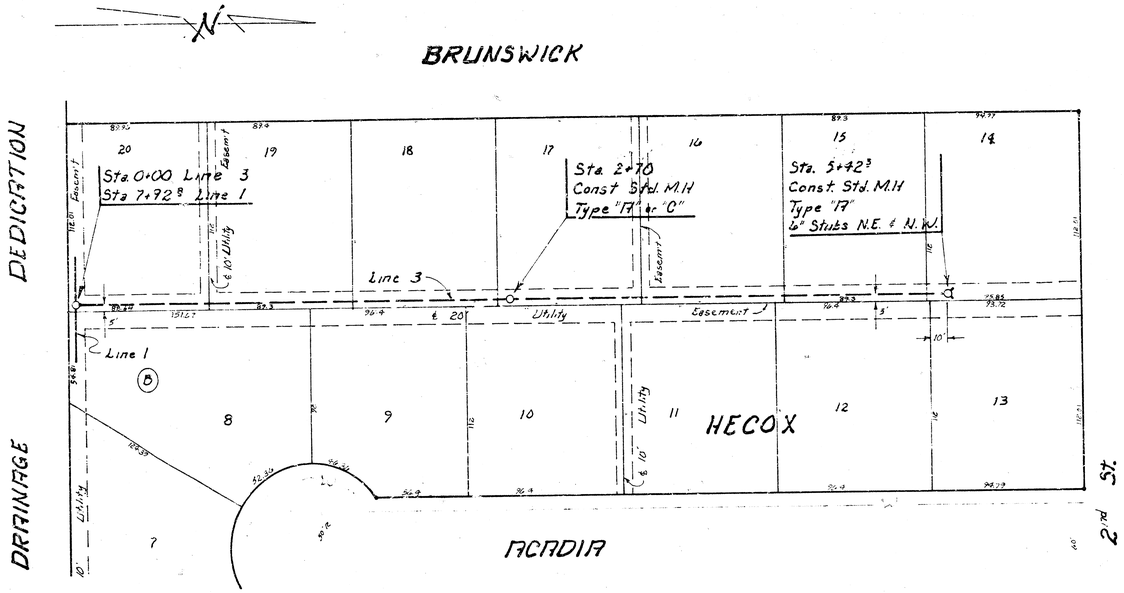

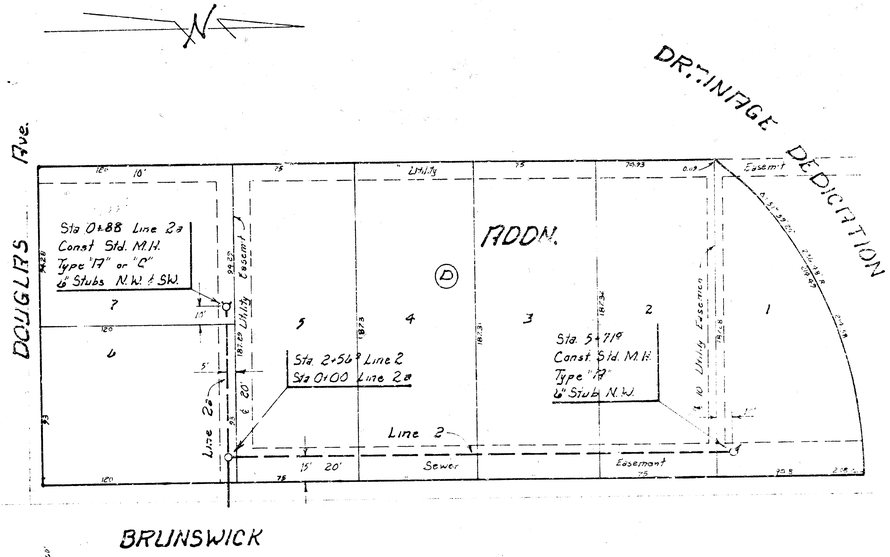

Scale :
Plan · 1" 40'
Profile ·
Horz · 1" 40'
Vert · 1" 5'

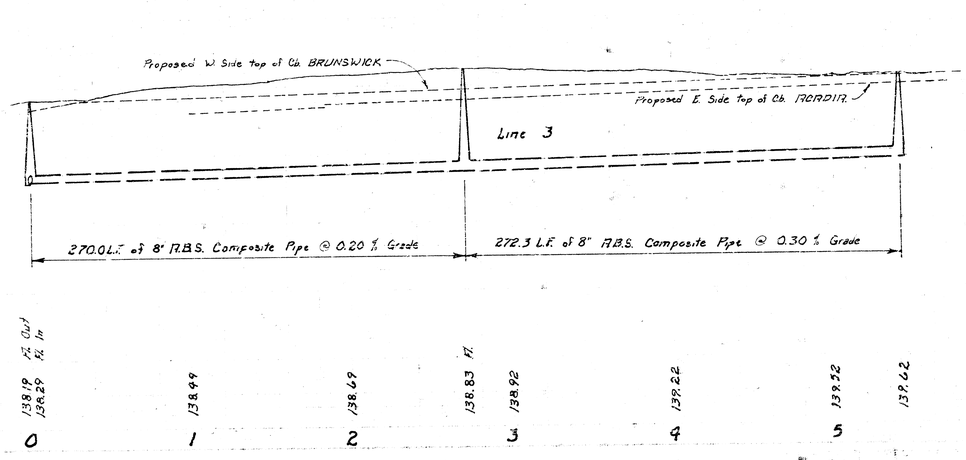

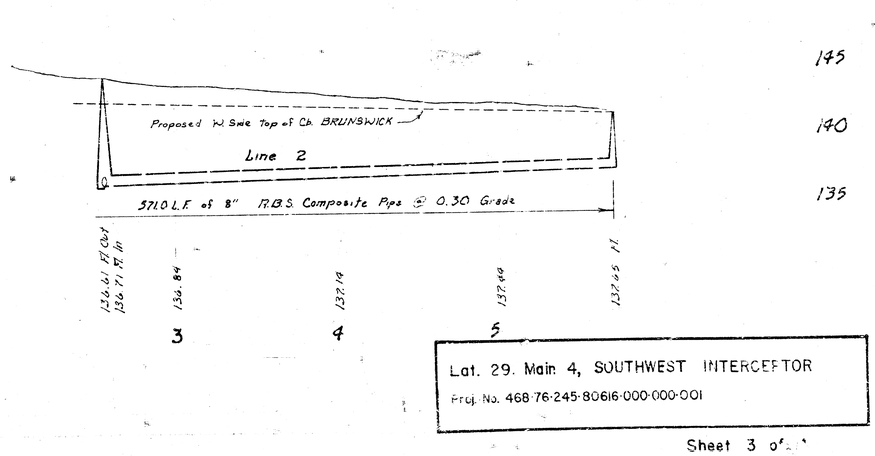

Lat. 29. Main 4, SOUTHWEST INTERCEPTOR

Proj. No. 468-76-245-80616-000-000-001

Sheet 3 of

14 - 7 - 2 - 24

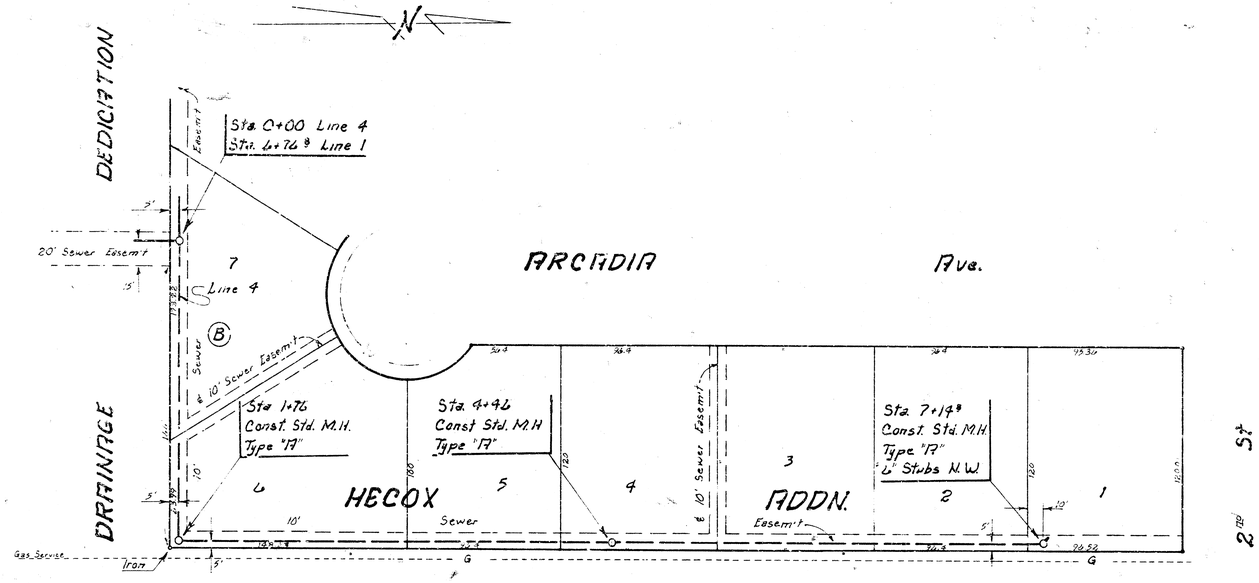

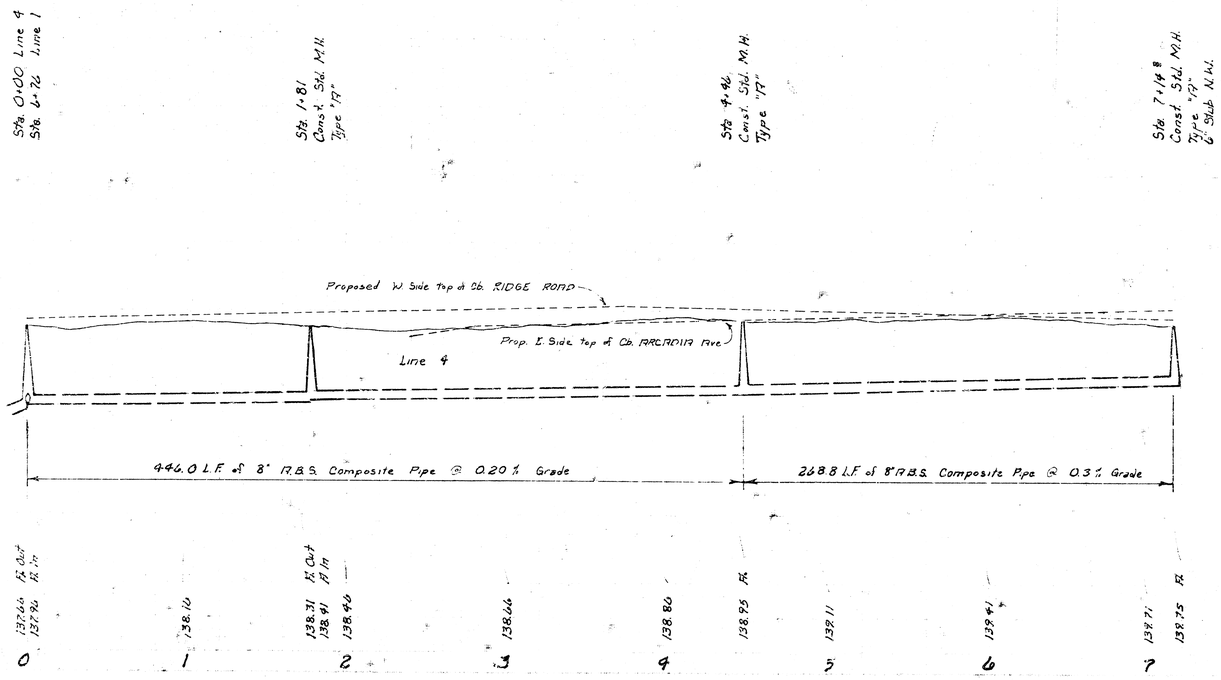

Scale:
Plan 1" 40'
Profile
Horz. 1" 40'
Vert. 1" 5'

Sta. 0+00 Line 2a
Sta. 2+56 Line 2
Sta. 0+88
Const. Std. M.H.
Type "17" w/ "C"
6" Stubs N.W. & S.W.

Plan on Page 3

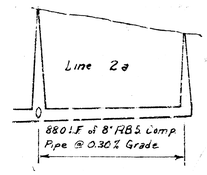

Lat. 29, Main 4, SOUTHWEST INTERCEPTOR
Proj. No. 468-76-245-80616-000-000-001