Lateral 34, Main 4, Southwest Interceptor

468-76-245-80856-000-000-001

CITY of WICHITA, KANSAS
DEPT. of PUBLIC WORKS—ENG. DIV.
DEAN S. SELLERS—ACTING CITY ENGINEER
DATE _____

NOTE: FIELD ENGINEER SHALL SET TOPS OF MANHOLES TO MATCH PROPOSED FINISHED GRADE AS DETERMINED BY [illegible] RISERS AND ADDITIONAL STUBS SHALL BE INSTALLED IN THIS PROJECT TO SERVE [illegible] ENGINEER. RISER CONSTRUCTION SHALL CONFORM TO THE REQUIREMENTS AS SHOWN ON [illegible] OF THE ENDS OF THE RISERS SHALL BE MARKED BY FASTENING [illegible] TO THE GROUND SURFACE AS THE EXCAVATION IS BACKFILLED SUCH THAT THE [illegible] COMPLETED. ALL RISERS SHALL BE CONSTRUCTED USING S.D.R. [illegible] P.V.C. PIPE. [illegible] RISERS SHALL BE SUCH THAT WILL FACILITATE CONNECTION OF [illegible]

General Notes

1. Field Engineer to Take Ties to any Irons That May Be Disturbed and Replace any that are Destroyed.
2. Contractor to Contact Utility Companies for Location of any Underground Lines.
3. Field Engineer to Set Top of Manholes to Finish Grade as Determined by the Developer Unless Otherwise Noted on Plans.

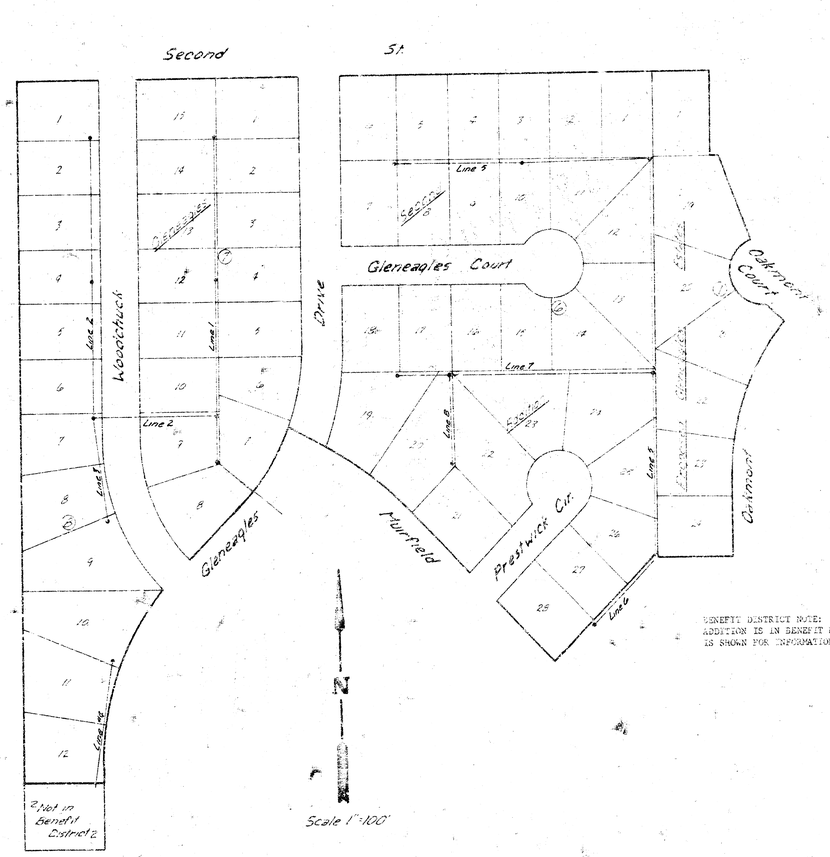

BENEFIT DISTRICT NOTE: ONLY 130' STRIP OF UNPLATTED GROUND EAST OF GLENEAGLES SECOND ADDITION IS IN BENEFIT DISTRICT FOR THIS PROJECT. PROPOSED PLAT OF GLENEAGLES ESTATES IS SHOWN FOR INFORMATION ONLY.

As. Built [illegible]
9 L. E 23 4

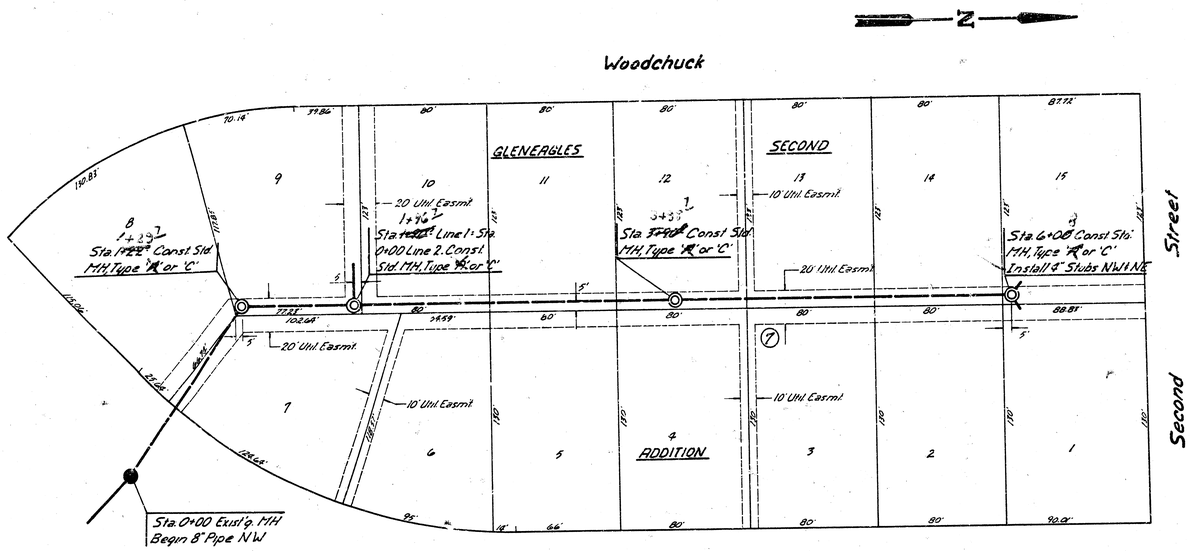

B.M. 151.58 R.R. Spk. N. Face H.P. 25' N. & 176' E. of Cl. Sec. 21, T27S, R1W (2nd & Woodchuck N.)

SCALE
Plan 1"=40'
Profile Horl. 1"=40'
Vert. 1"=5'

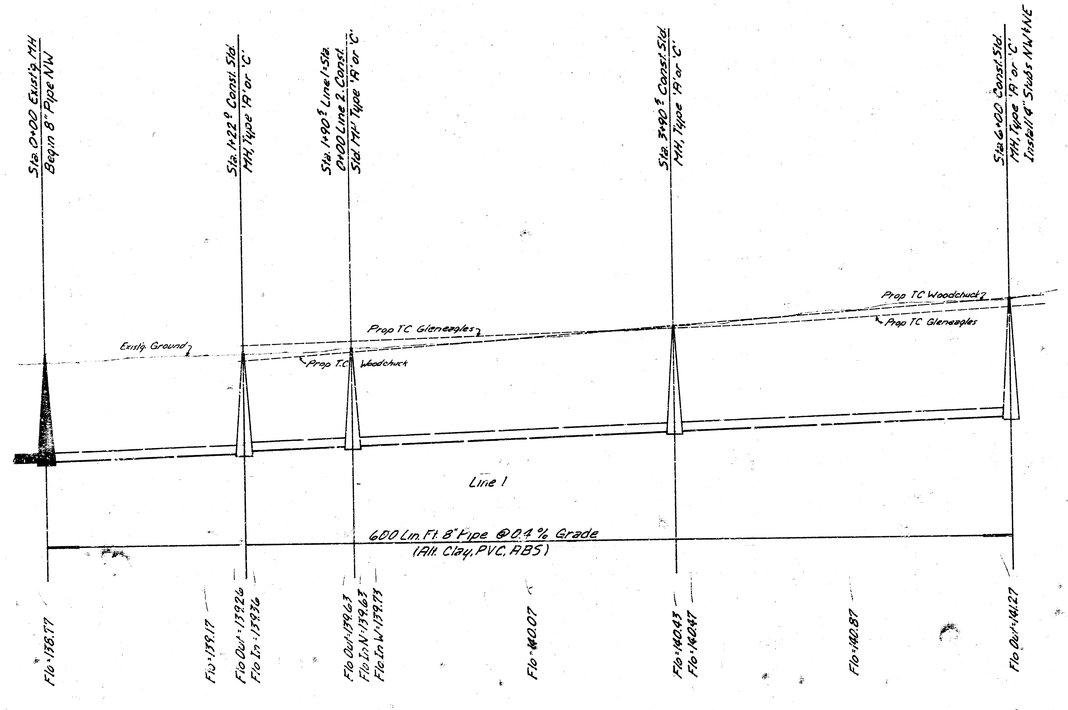

Line 1
Lateral 34, Main 4, SWI
4/6

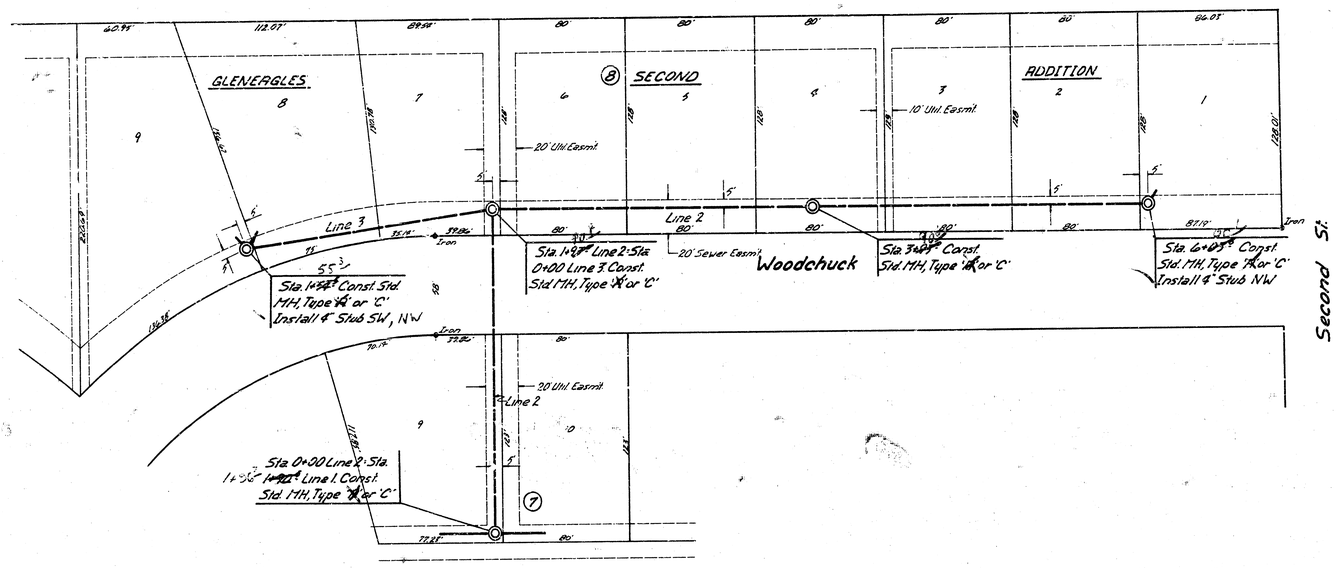

SCALE
Plan 1"=40'
Profile Hort. 1"=40'
Vert. 1"=5'

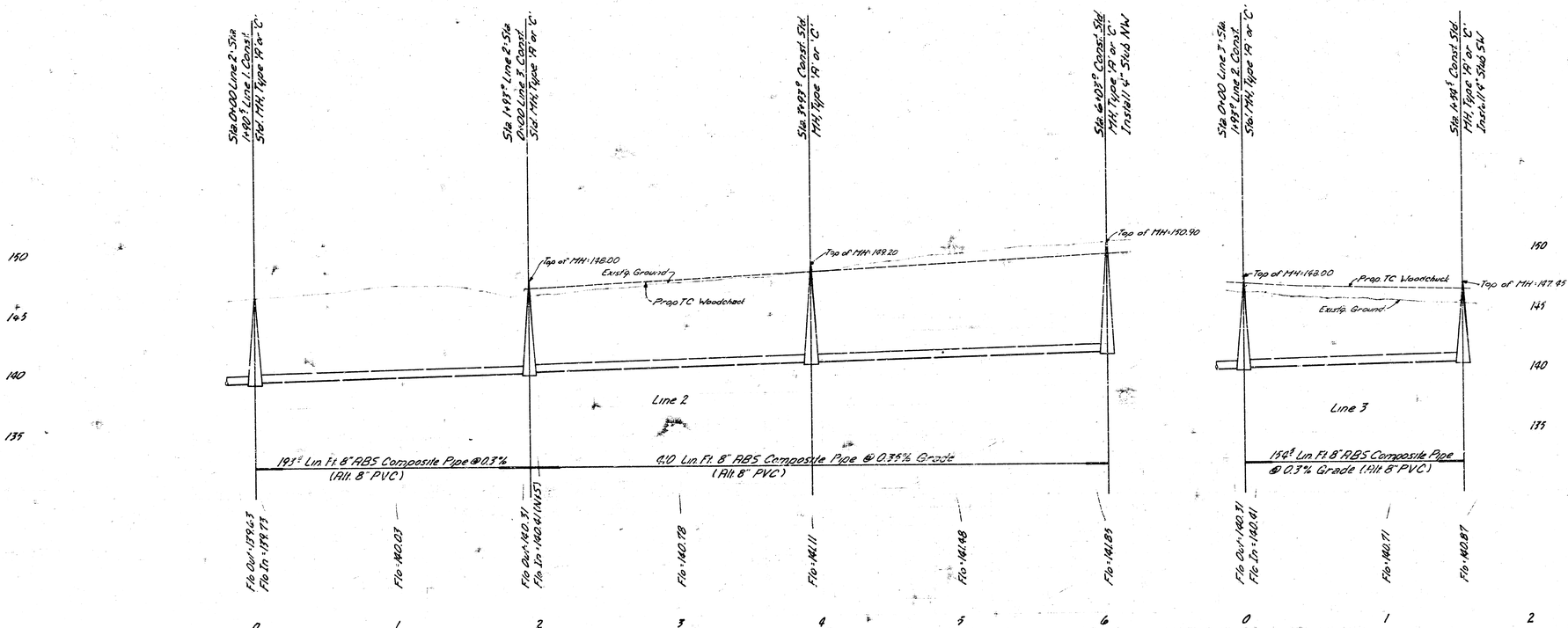

Lines 2 & 3 31/16
Lateral 39, Main 9, S.W.I.

N

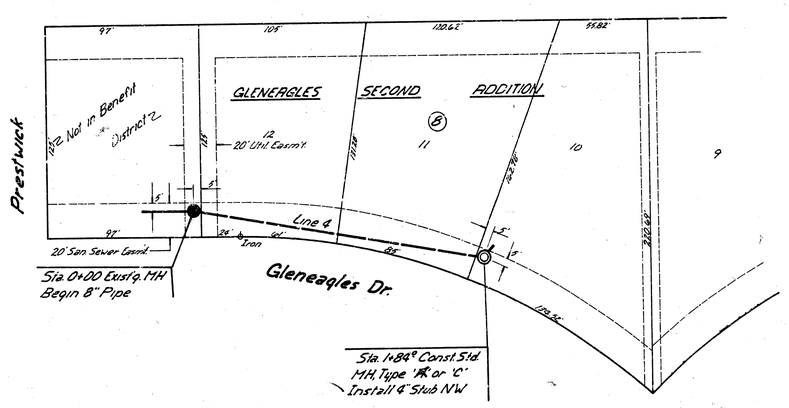

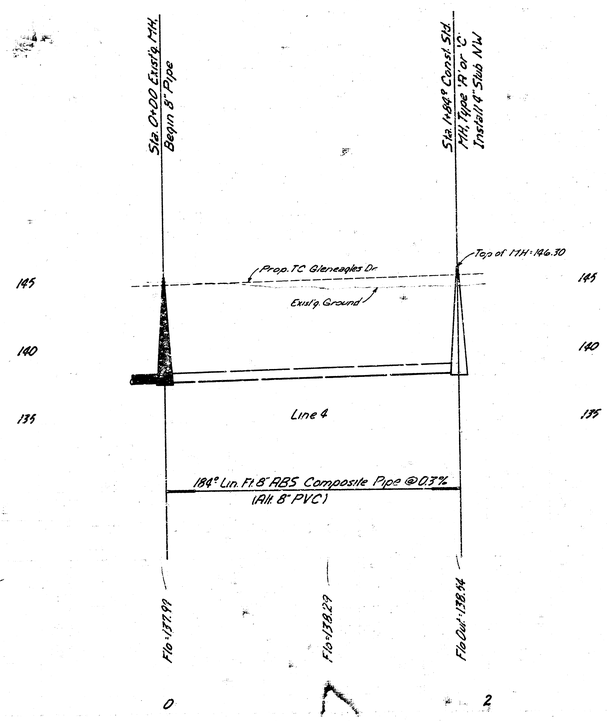

SCALE
Plan 1"=40'
Profile Hort. 1"=40'
Vert. 1"=5'

Line 4 4/6
Lateral 3A, Main 4, SWI

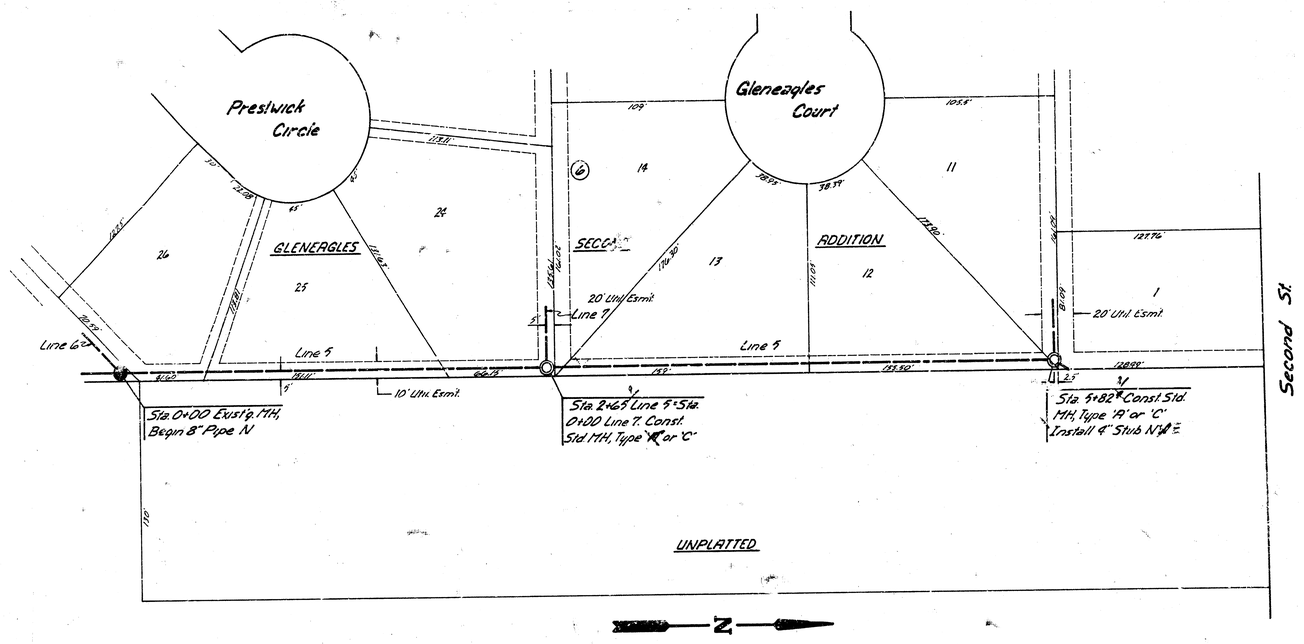

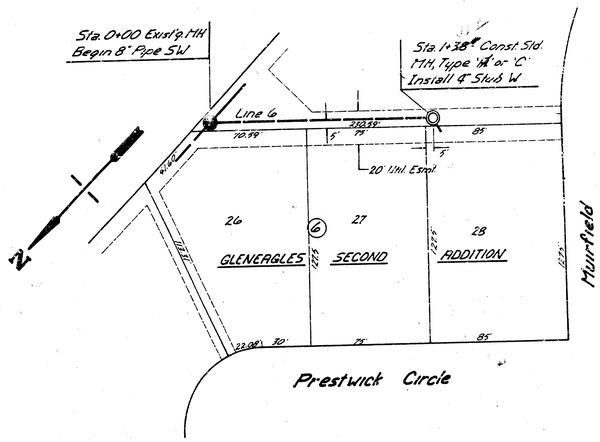

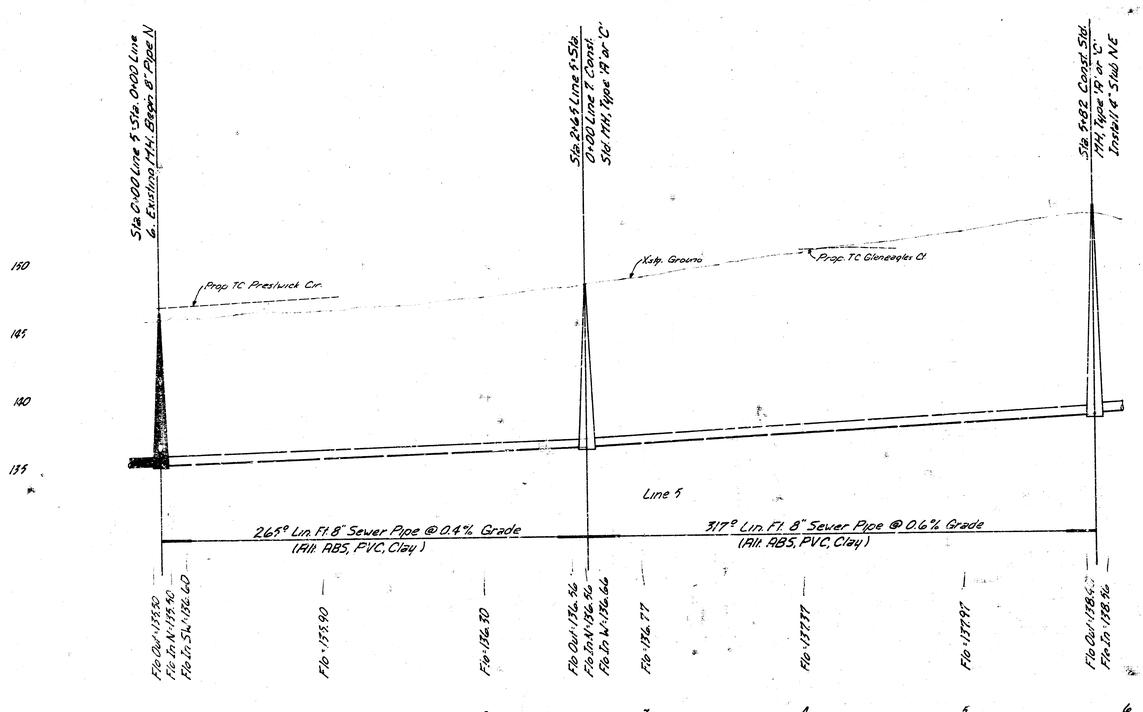

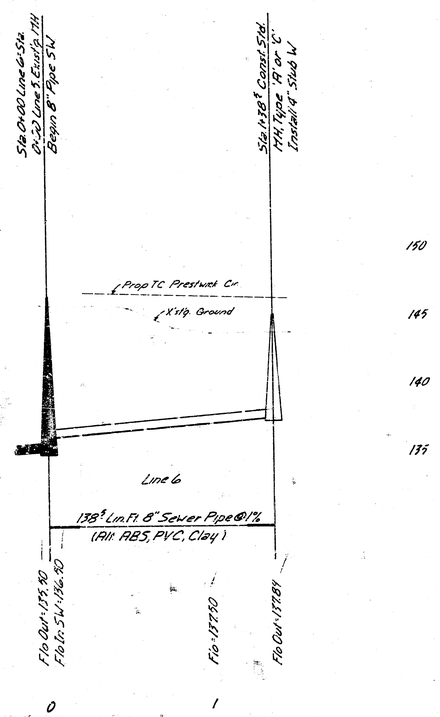

SCALE
Plan 1" = 40'
Profile Hor.: 1" = 40'
Vert. 1" = 5'

Lines 5 & 6

5/6

Lateral 34, Main 4, SWL

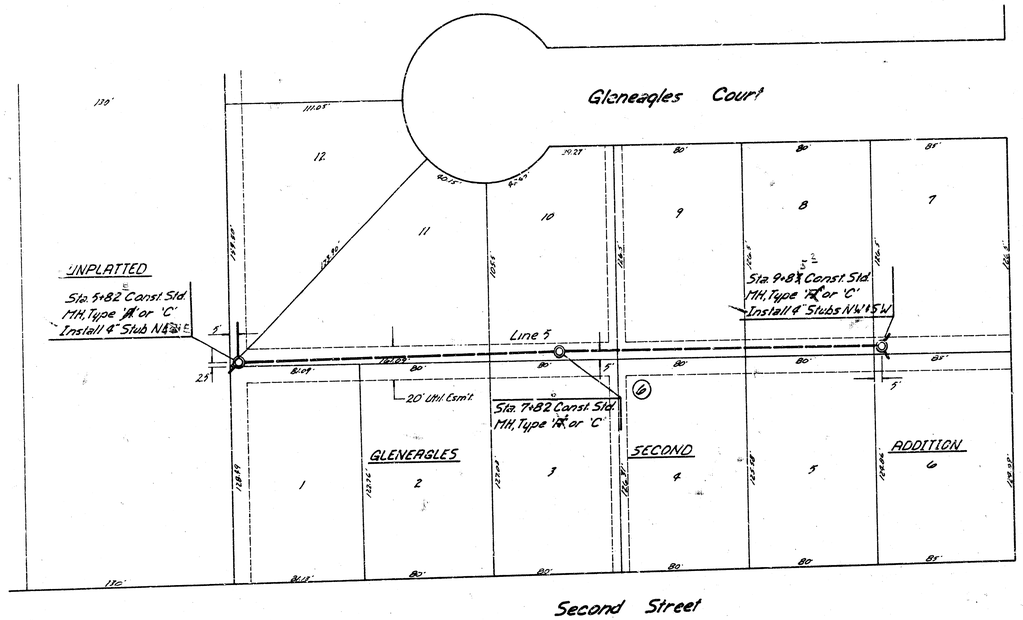

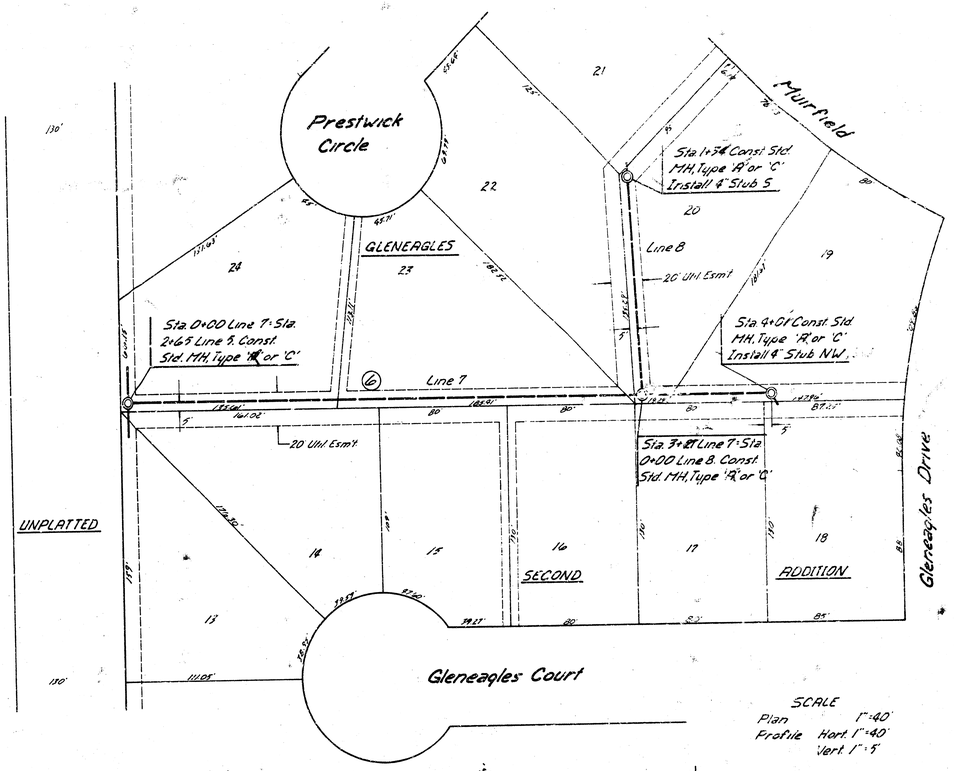

SCALE
Plan 1"=40'
Profile Hort 1"=40'
Vert 1"=5'

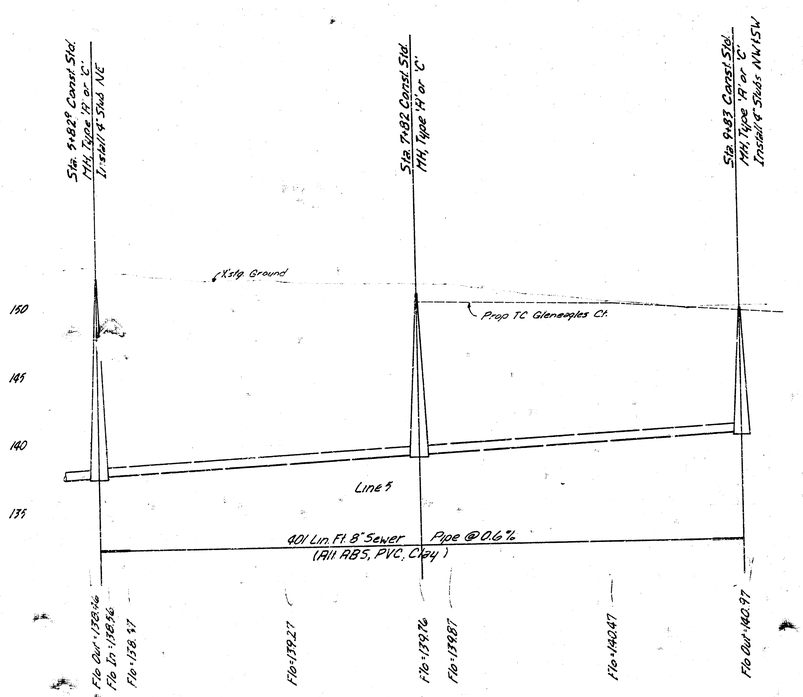

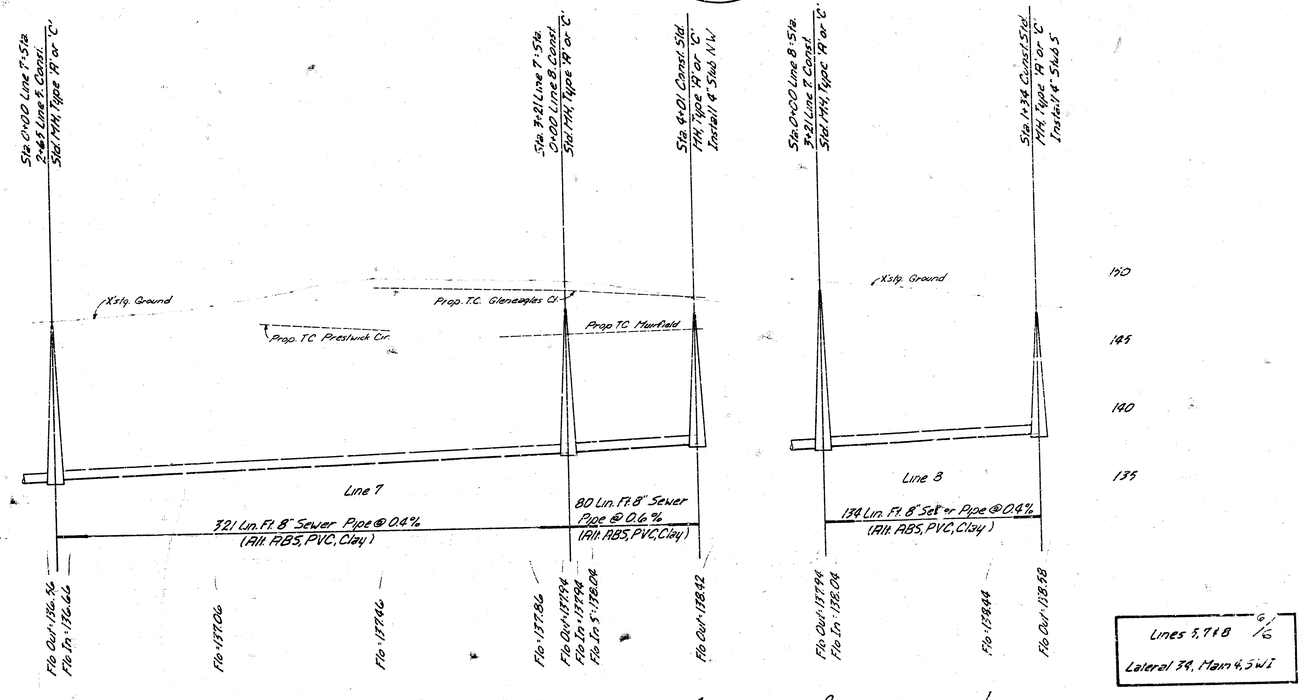

Lines 5, 7 & 8 6 / 16
Lateral 39, Main 4, Swi