LAT 5 , MAIN 9 , SW. INTERCEPTOR

CITY OF WICHITA

RAY BRUGGEMAN – CITY ENGINEER

PROJ. NO. 468-76-245-80988-000-000-001

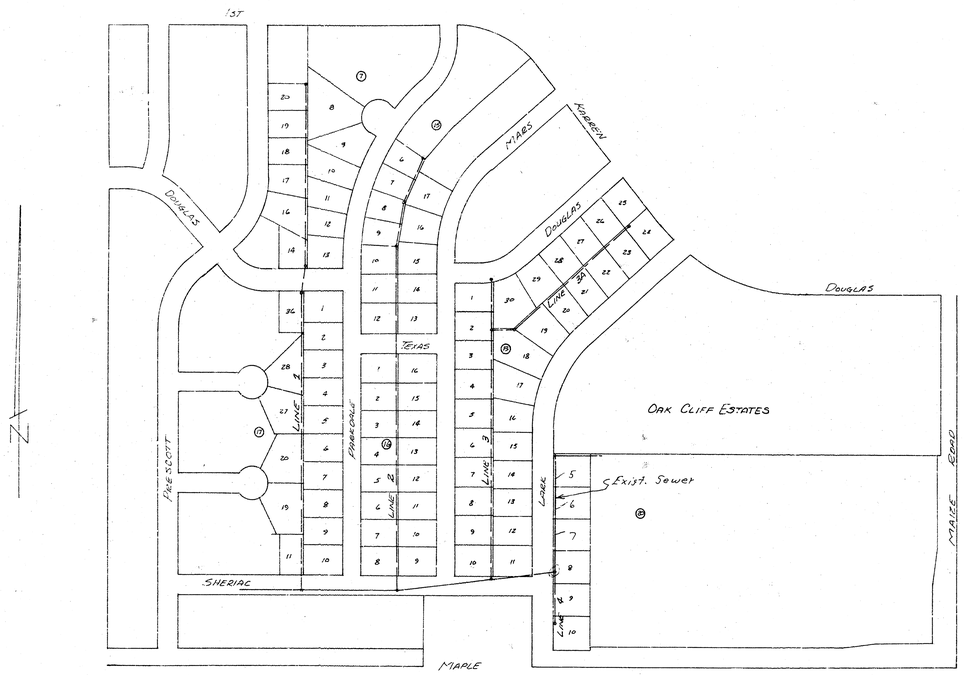

NOTE: RISERS SHALL BE INSTALLED ON THE EXISTING SEWER ALONG THE EAST SIDE OF LARK TO FACILITATE FUTURE HOUSE SEWER CONNECTIONS ON LOTS 5, 6 AND 7, IN BLOCK 20 AS A PART OF PROJECT.

OK

LINE 1	SHEET 2&3
LINE 2	SHEET 4&5
LINE 3	SHEET 6
LINE 3A	SHEET 7
LINE 4	SHEET 8

NOTE: PLAN INDICATES CLAY PIPE TO BE USED ON THIS PROJECT BUT A.B.S. COMPOSITE PIPE OR P.V.C. PIPE CAN BE USED AS AN ALTERNATE. TYPE "C" MANHOLES CAN ALSO BE USED AS AN ALTERNATE TO THE TYPE "A" MANHOLES SHOWN ON THE PLANS.

As Built
1/81

1/8

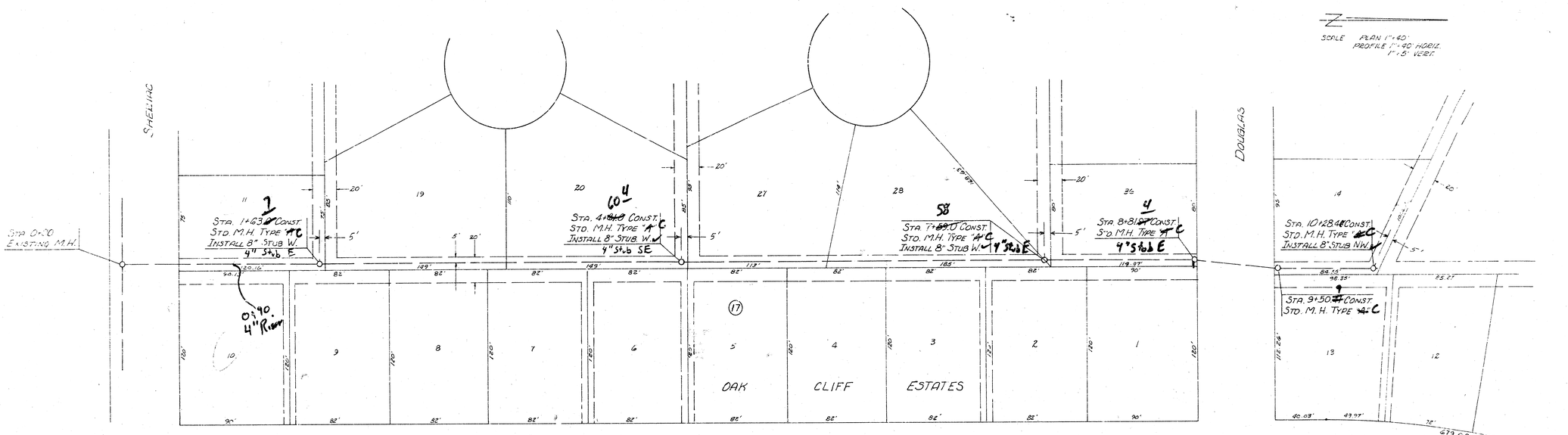

B.M. 133.20 City Std. 43.5'S & 52.7'E. of
& Maize Road & Maple St.
B.M. 143.06 "D" center Headwall S. side P.C.B.
½ mile West of Maize Road & Maple.

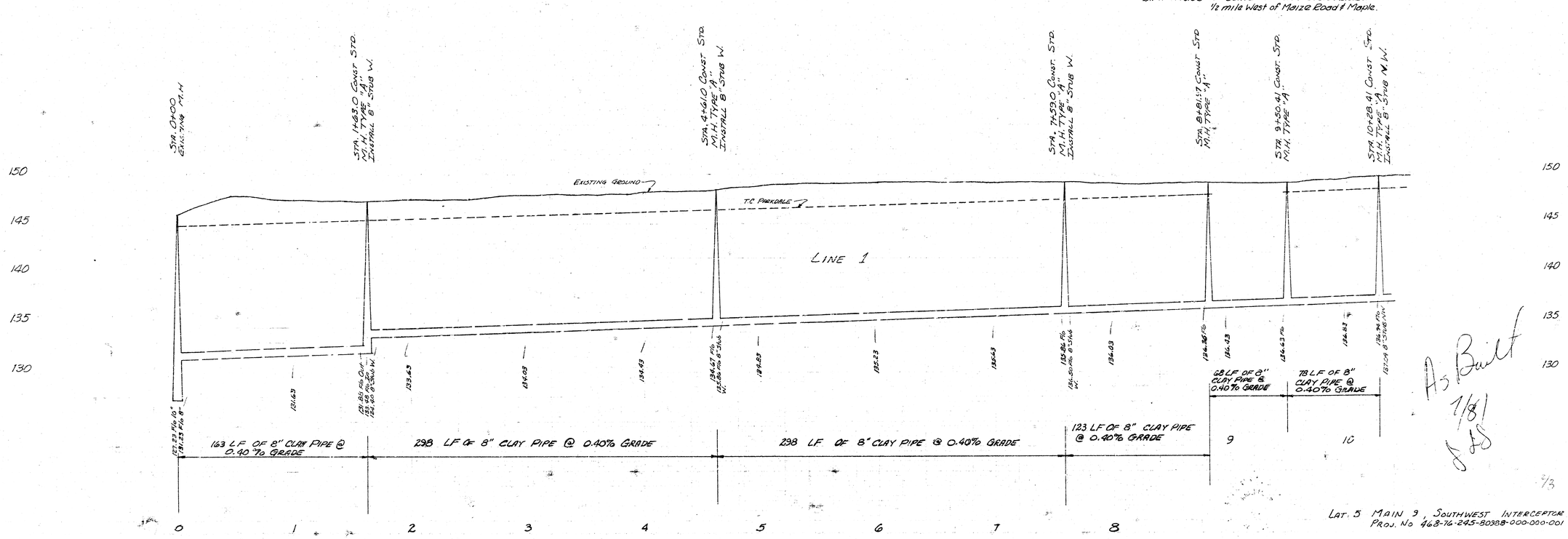

As Built
1/81

LAT. 5 MAIN 3, SOUTHWEST INTERCEPTOR
PROJ. No 468-76-245-80988-000-000-001

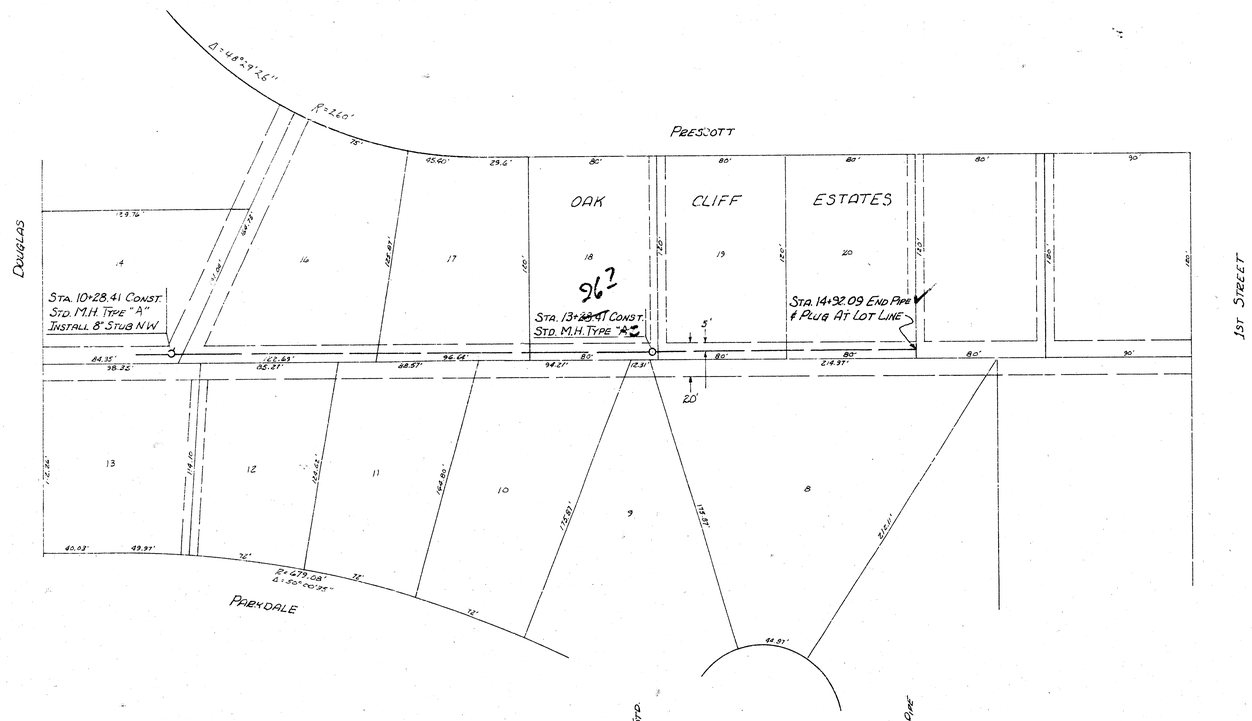

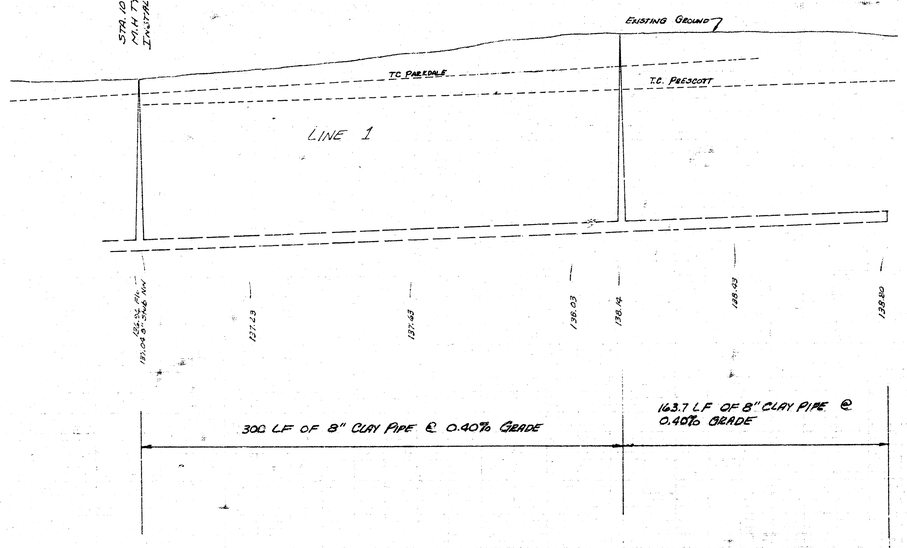

SCALE PLAN 1" = 40'
PROFILE 1" = 40' HORIZ.
1" = 5' VERT.

LAT 5 MAIN 9, SOUTHWEST INTERCEPTOR
PROJ. NO. 468-76-245-80988-000-000-001



SCALE PLAN 1"=40'
PROFILE 1"=40' HORIZ.
1"=5' VERT.

As Built
7/81
JJ

LAT 5 MAIN 9, SOUTHWEST INTERCEPTOR
PROJ. NO. 468-76-245-80988-000-000-001

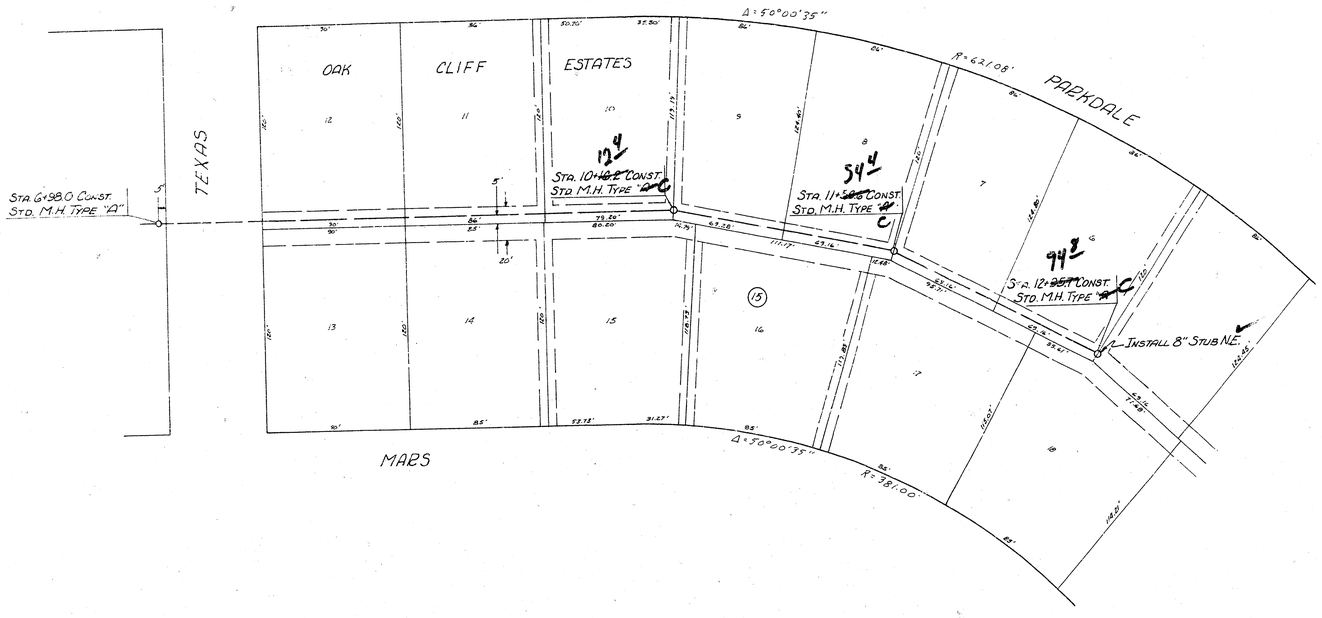

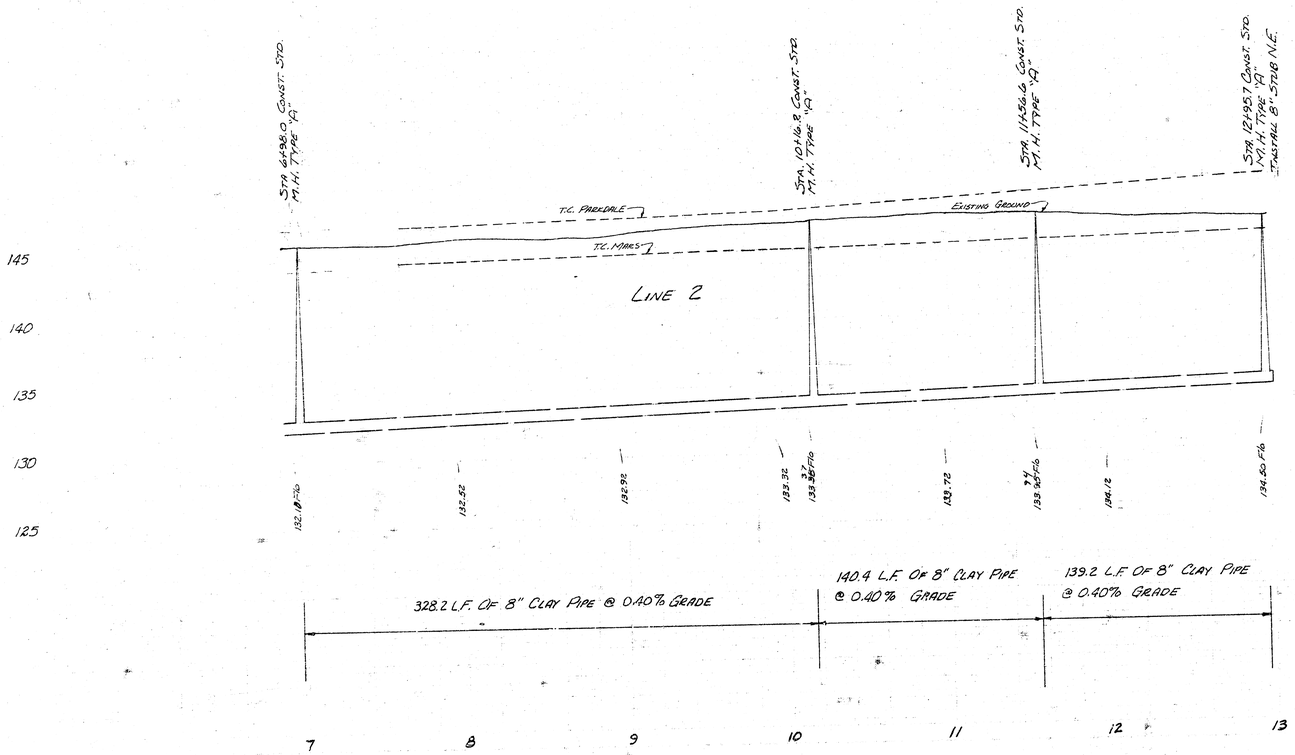

SCALE PLAN 1"=40'
PROFILE 1"=40' HORIZ.
1"=5' VERT

LAT 5 MAIN 9, SOUTHWEST INTERCEPTOR
PROJ. No. 468-76-245-80988-000-000-001

FILMED FROM THE BEST

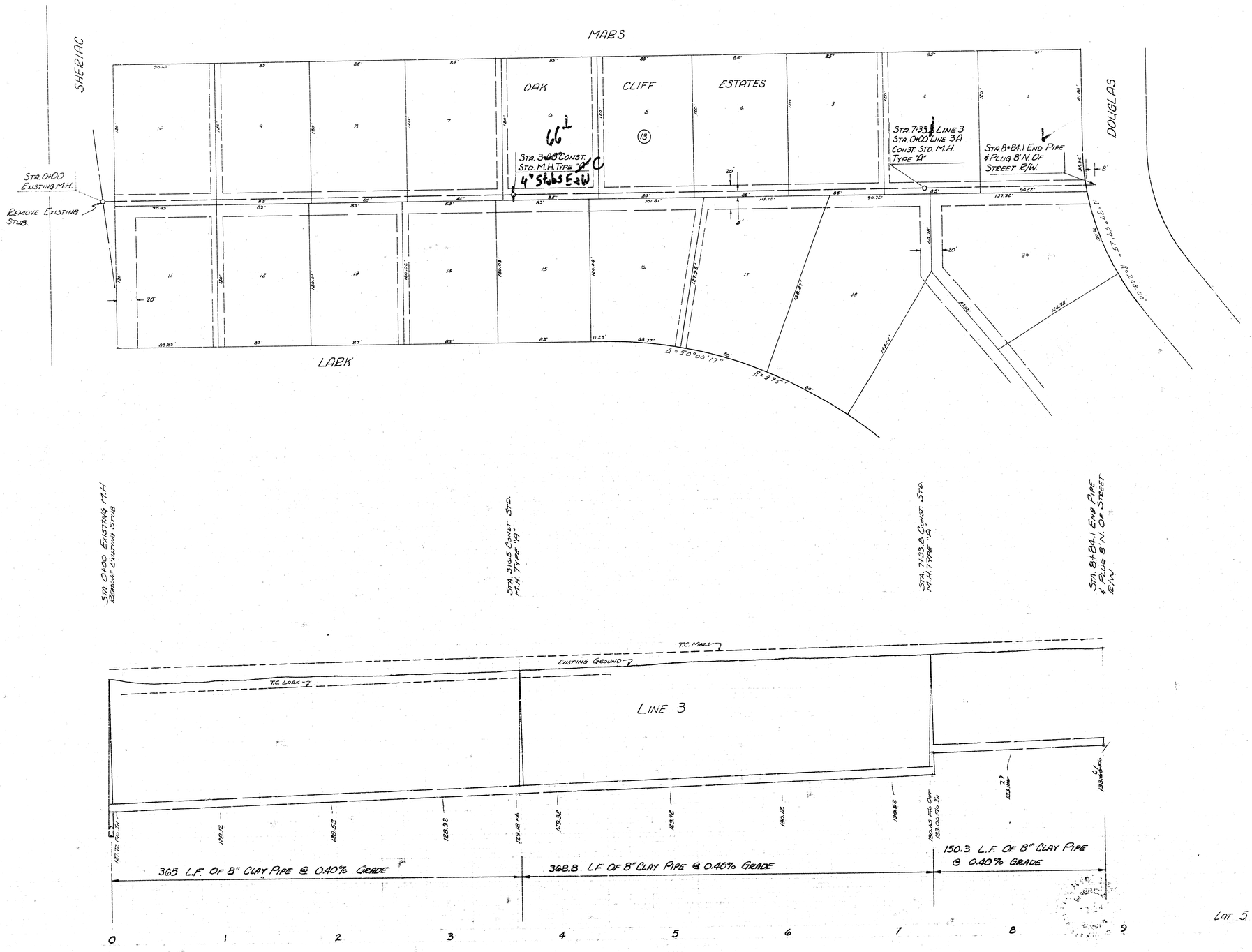

SCALE PLAN 1" = 40'
PROFILE 1" = 40' HORIZ
1" = 5' VERT.

As Built
7/81

LAT 5 MAIN 9, SOUTHWEST INTERCEPTOR
PROJ. No. 468-76-245-80988-000-000-001

FILMED FROM THE BEST

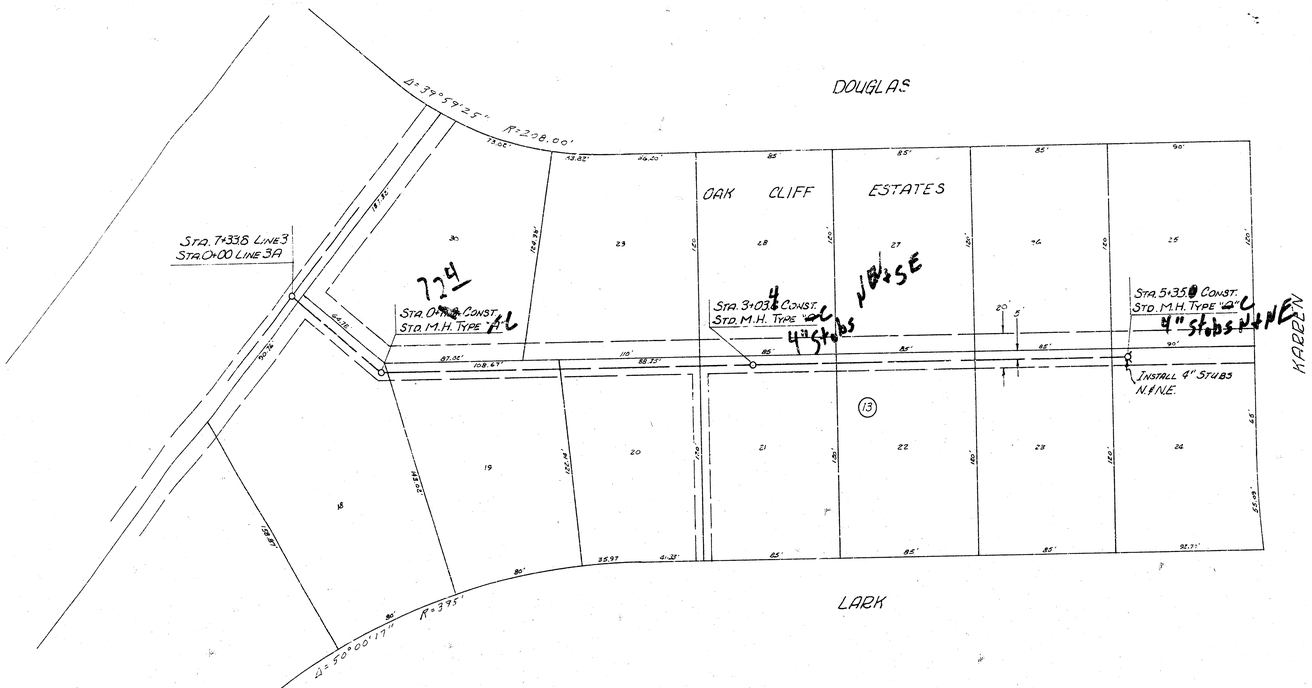

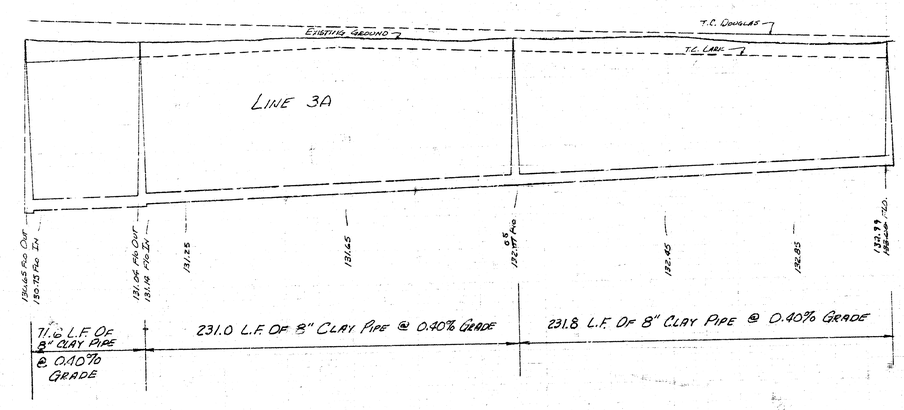

SCALE PLAN 1"=40'
PROFILE 1"=40' HOR.
1"=5' VERT.

LAT 5 MAIN 9, SOUTHWEST INTERCEPTOR
PROJ. NO. 468-76-245-80988-000-000-001

FILMED FROM THE BEST

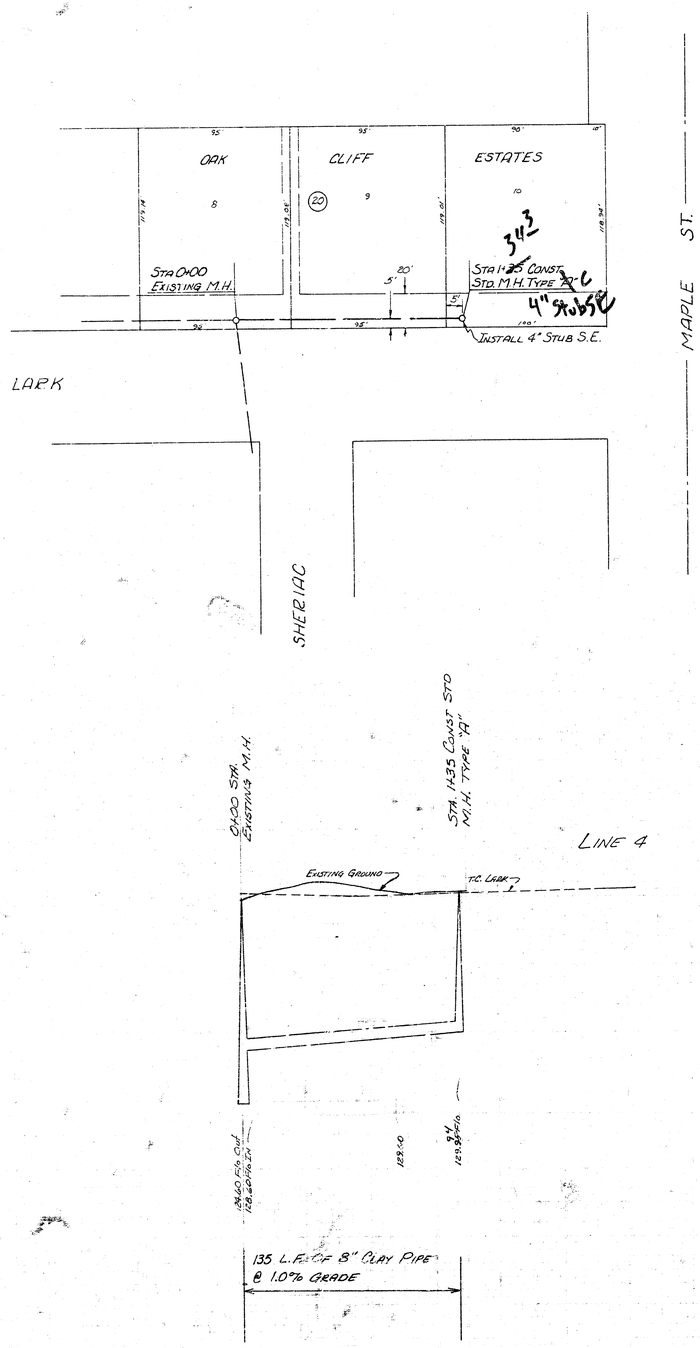

Z

SCALE PLAN 1"=40'
PROFILE 1"=40' HORIZ.
1"=5' VERT.

B.M. 133.20 City Std. 43.5'S & 52.7'E. of
℄ Maize Road & Maple St.
B.M. 143.06 "D" center Headwall S. side E.C.B.
½ mile West of Maize Road & Maple.

140
135
130
125
120

As Built
7/81

3/3

LAT 5 MAIN 9, SOUTHWEST INTERCEPTOR
PROJ. No. 468-76-245-80958-000-000-001

17

FILMED FROM THE BEST