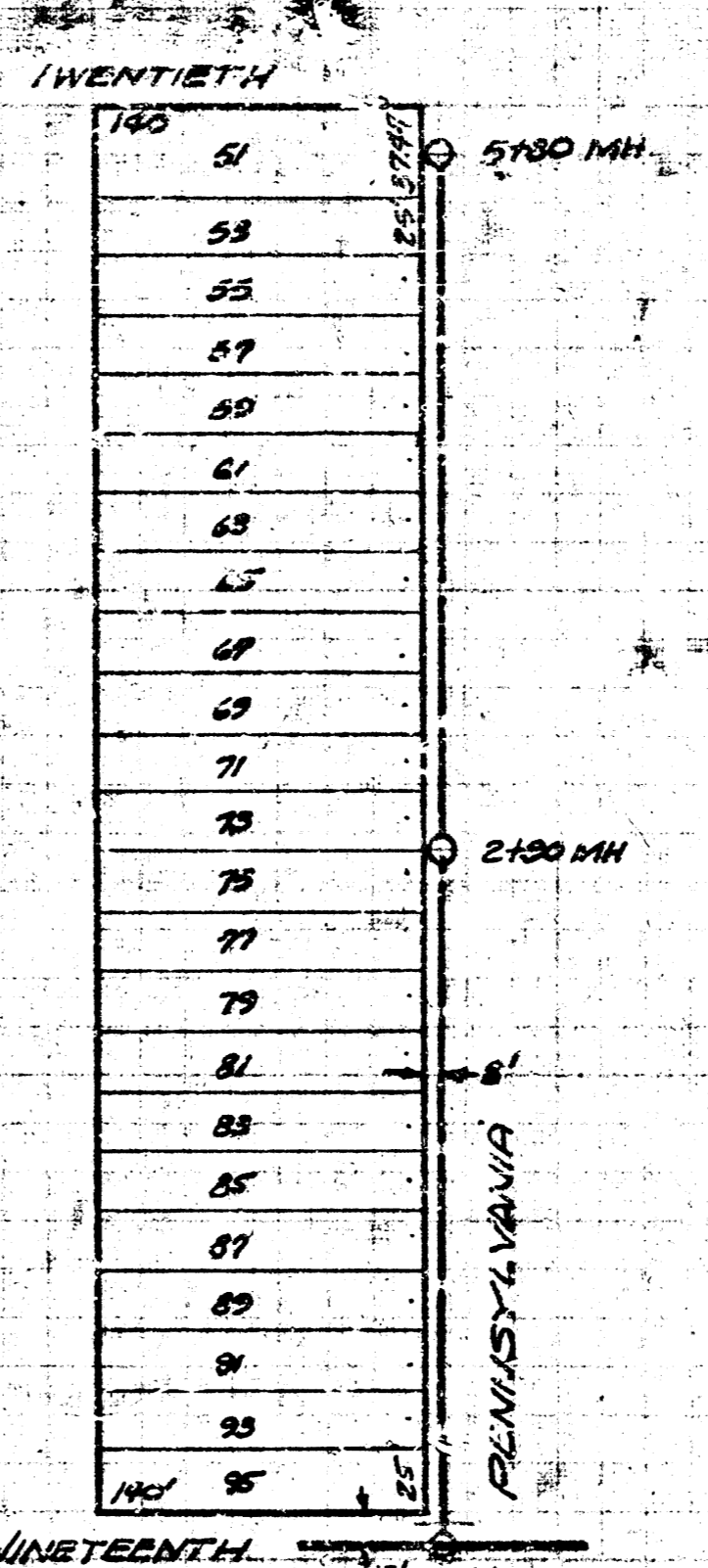



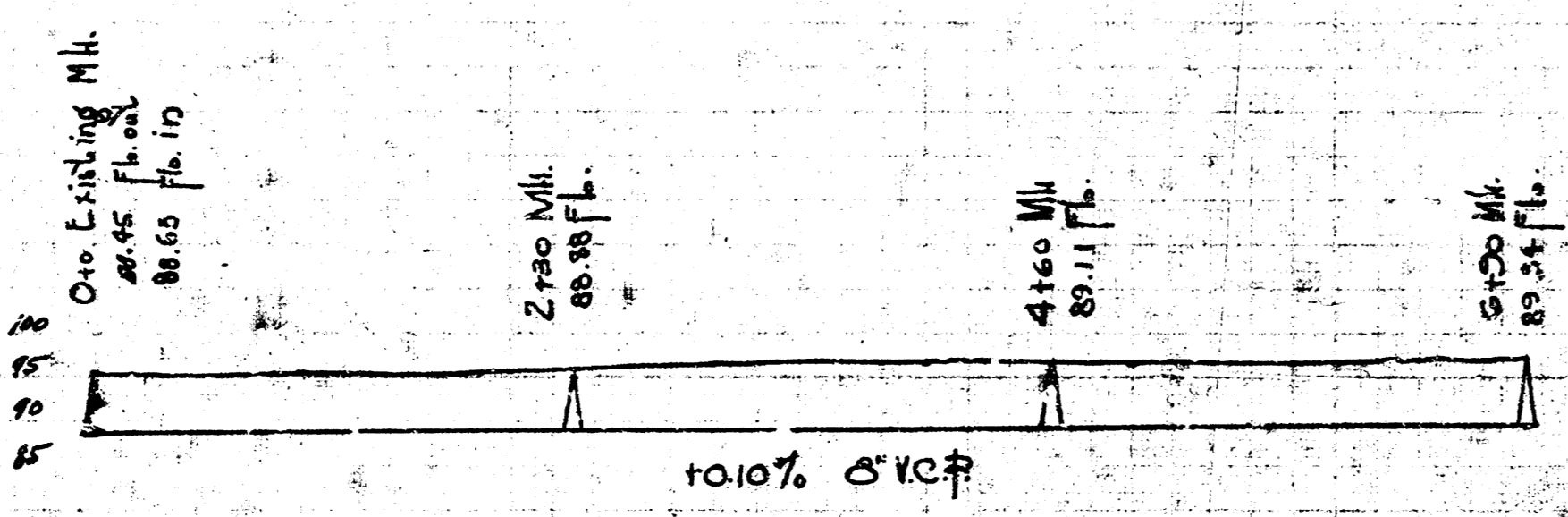
Note:
- 1-10' tree to be removed

Scale: 1"=100' PL.
B.M. 3643 No. Rim of Mt. Sta. Dio
H.C. Clin. 24.7.

Marion Rd.
16-B-20
020-37



B.M. 12023 No. Rim of So. Unstable Hydro. 19th.
B.M. 12043 E. Rim of Mt. West of Alley west of Penn.



Lst. 16, District B, Sanitary Sewer #20
Lst. 20, District T, " " #12
City of Wichita, Kansas
L.H. White, City Engineer
Date: 5-26-50 Proj. No. C20-37