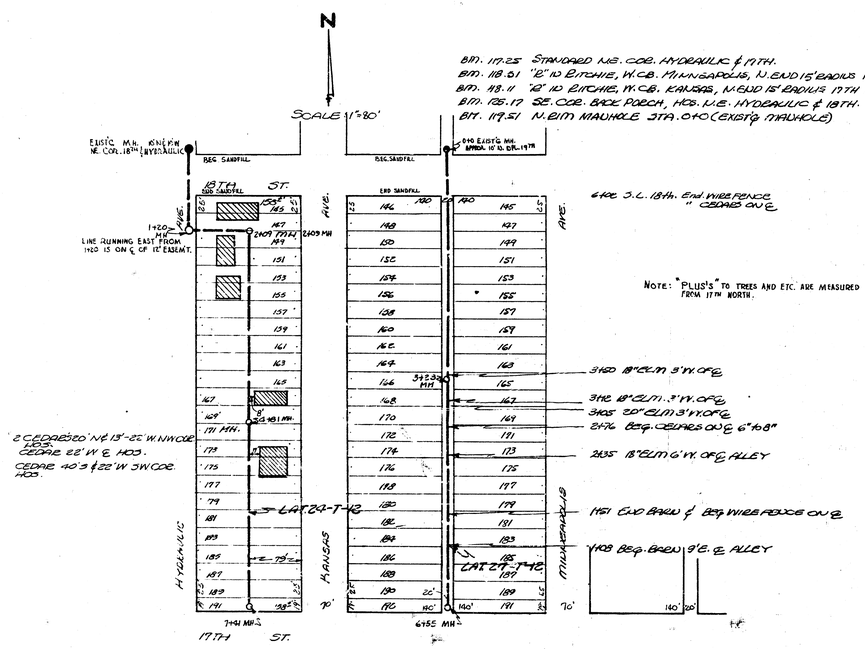


BM. 117.25 STANDARD N.E. COR. HYDRAULIC & 17TH.
BM. 118.51 "E" ID RITCHIE, W. CB. MINNEAPOLIS, N. END 15' RADIUS 17TH. N.W.
BM. 118.11 "Q" ID RITCHIE, W. CB. KANSAS, N. END 15' RADIUS 17TH N.W.
BM. 115.17 SE. COR. BACK PORCH, HOS. N.E. HYDRAULIC & 18TH.
BM. 117.51 N. RIM MANHOLE STA. 0+0 (EXIST'G MANHOLE)

6+00 S.L. 18th. End WIRE FENCE " CEDAR ON ℄

NOTE: "PLUS'S" TO TREES AND ETC. ARE MEASURED FROM 17TH NORTH.

2 CEDARS 30' N. & 13'-22' W. NW COR. HOS.
CEDAR 22' W. ℄ HOS.
CEDAR 40' S. & 22' W. SW COR. HOS.

3+60 18" ELM 3' W. OF ℄
3+72 18" ELM 71.2' W. OF ℄
3+95 30" ELM 3' W. OF ℄
2+76 Beg. CEDARS ON ℄ 6" to 8"
2+35 18" ELM 6' W. OF ℄ ALLEY
1+51 END BARN & Beg. WIRE FENCE ON ℄
1+08 Beg. BARN 3' E. ℄ ALLEY

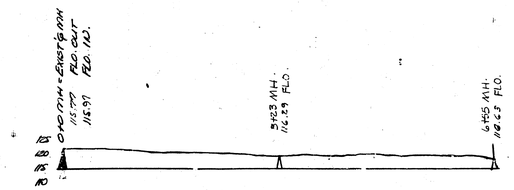


LAT. 27-T-12 +0.10% 8" V.C.P.

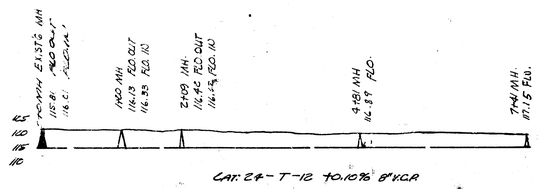


LAT. 24-T-12 +0.10% 8" V.C.P.

LAT. 27, DIST. T, 55.12
LAT. 24, DIST. T, 55.12

CITY OF WICHITA, KANSAS
L. K. WHITE CITY ENGINEER
DATE 8-1-50