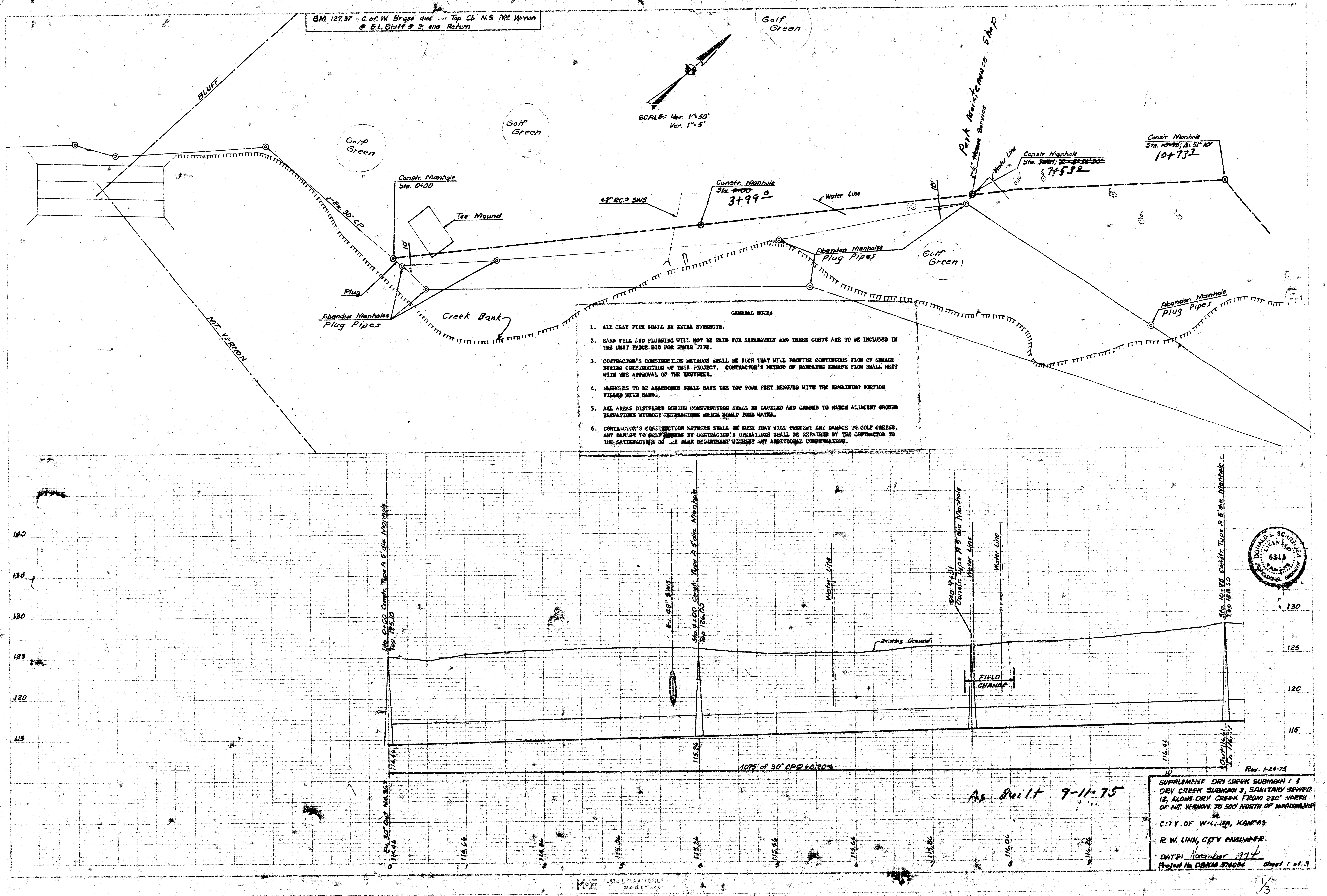
BM 127.37 C. of. W. Brass disc in Top Cb N.S. Mt. Vernon
@ E.L. Bluff @ 2. and Return
BLUFF
MT. VERNON
Golf Green
Golf Green
Golf Green
Golf Green
SCALE: Hor. 1"=50'
Ver. 1"=5'
Ex. 30" CP
Constr. Manhole
Sta. 0+00
Tee Mound
10'
Plug
Abandon Manholes
Plug Pipes
Creek Bank
42" RCP SWS
Constr. Manhole
Sta. ~~4+00~~
3+99⁰
Water Line
Abandon Manholes
Plug Pipes
Park Maintenance Shop
1½" House Service
Water Line
Constr. Manhole
Sta. ~~7+51~~; ~~Δ=8°26'50"~~
7+53⁰
Constr. Manhole
Sta. ~~10+75~~; Δ: 51° 10'
10+73¹
Abandon Manhole
Plug Pipes
140
135
130
125
120
115
Sta. 0+00 Constr. Type A 5' dia. Manhole
Top 125.10
Ex. 42" SWS
Sta. 4+00 Constr. Type A 5' dia. Manhole
Top 126.00
Water Line
Sta. 7+51 Constr. Type A 5' dia. Manhole
Water Line
Water Line
Existing Ground
FIELD CHANGE
Sta. 10+75 Constr. Type A 5' dia. Manhole
Top 128.20
114.46
115.26
116.44
Out 116.61
In 116.51
1075' of 30" CP@+0.20%
Ex. 30" Out 116.36±
114.46
114.66
114.86
115.06
115.26
115.46
115.66
115.86
116.06
116.26
0
1
2
3
4
5
6
7
8
9
10

GENERAL NOTES

1. ALL CLAY PIPE SHALL BE EXTRA STRENGTH.
2. SAND FILL AND FLUSHING WILL NOT BE PAID FOR SEPARATELY AND THESE COSTS ARE TO BE INCLUDED IN THE UNIT PRICE BID FOR SEWER PIPE.
3. CONTRACTOR'S CONSTRUCTION METHODS SHALL BE SUCH THAT WILL PROVIDE CONTINUOUS FLOW OF SEWAGE DURING CONSTRUCTION OF THIS PROJECT. CONTRACTOR'S METHOD OF HANDLING SEWAGE FLOW SHALL MEET WITH THE APPROVAL OF THE ENGINEER.
4. MANHOLES TO BE ABANDONED SHALL HAVE THE TOP FOUR FEET REMOVED WITH THE REMAINING PORTION FILLED WITH SAND.
5. ALL AREAS DISTURBED DURING CONSTRUCTION SHALL BE LEVELED AND GRADED TO MATCH ADJACENT GROUND ELEVATIONS WITHOUT DEPRESSIONS WHICH WOULD POND WATER.
6. CONTRACTOR'S CONSTRUCTION METHODS SHALL BE SUCH THAT WILL PREVENT ANY DAMAGE TO GOLF GREENS. ANY DAMAGE TO GOLF GREENS BY CONTRACTOR'S OPERATIONS SHALL BE REPAIRED BY THE CONTRACTOR TO THE SATISFACTION OF THE PARK DEPARTMENT WITHOUT ANY ADDITIONAL COMPENSATION.

6311

As Built 9-11-75

Rev. 1-24-75

SUPPLEMENT DRY CREEK SUBMAIN 1 &
DRY CREEK SUBMAIN 2, SANITARY SEWER
12, ALONG DRY CREEK FROM 230' NORTH
OF MT. VERNON TO 500' NORTH OF MEADOWLARK

CITY OF WICHITA, KANSAS

R. W. LINN, CITY ENGINEER

DATE: November, 1974
Project No. DBKM 574084 Sheet 1 of 3

1/3

K+E PLATE 1, PLAN-PROFILE KEUFFEL & ESSER CO.

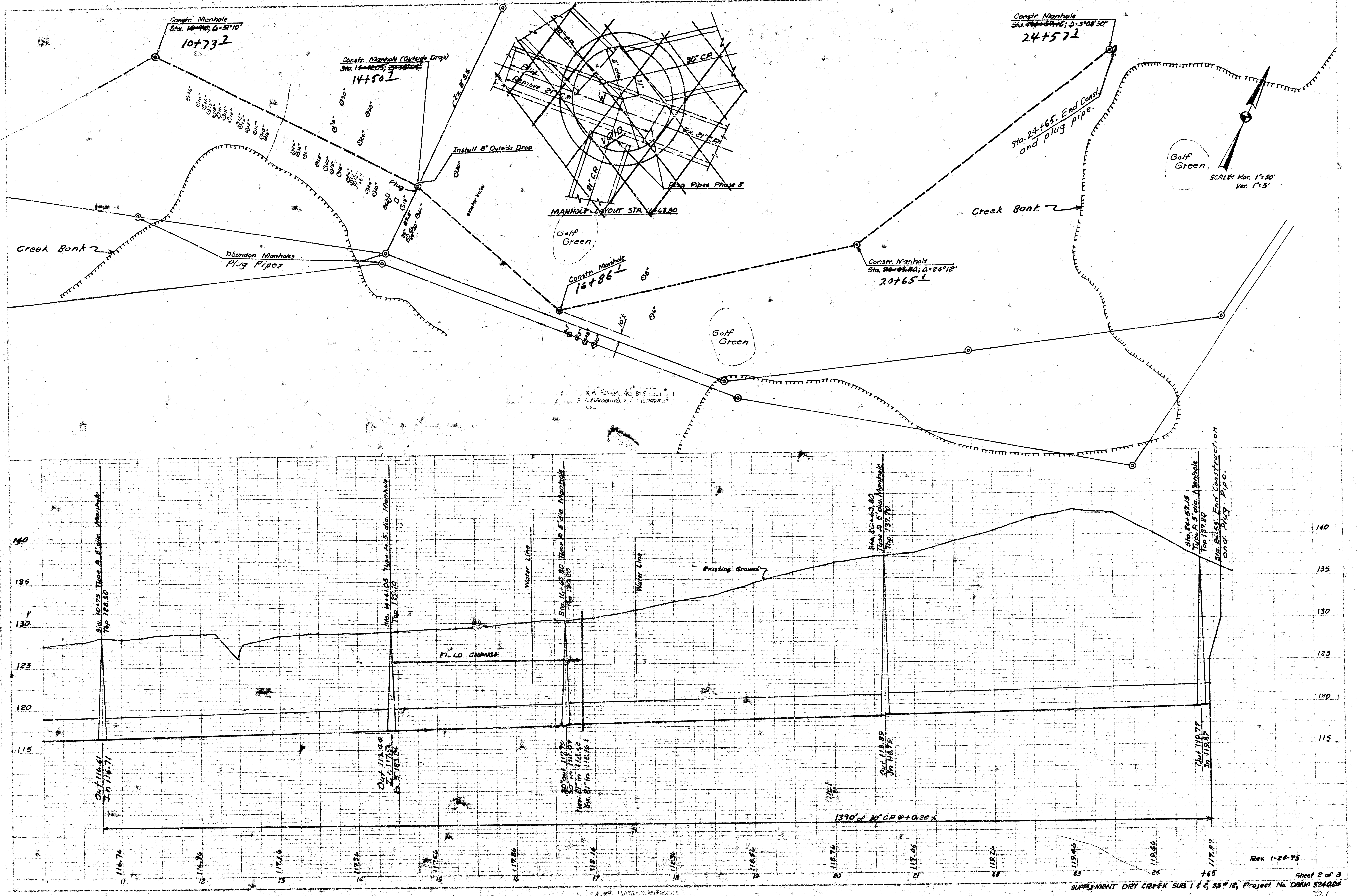
Constr. Manhole
Sta. ~~10+73~~; Δ=51°10'
10+73 1
Constr. Manhole (Outside Drop)
Sta. 14+41.05; ~~Δ=18°24'~~
14+50 1
Ex. 8" S.S.
Install 8" Outside Drop
Plug
Water Valve
Creek Bank
Abandon Manholes
Plug Pipes
30" C.P.
5' dia.
11"
6"
Plug
Remove 21" C.P.
Ex. 21" C.P.
VOID
21" C.P.
Plug Pipes Phase 2
MANHOLE LAYOUT STA. 16+63.80
Golf Green
Constr. Manhole
16+86 1
Golf Green
Constr. Manhole
Sta. ~~20+63.80~~; Δ=24°12'
20+65 1
Constr. Manhole
Sta. ~~24+57.15~~; Δ=3°08'30"
24+57 1
Sta. 24+65. End Const. and plug pipe.
Creek Bank
Golf Green
SCALE: Hor. 1"=50'
Ver. 1"=5'
140
135
130
125
120
115
Sta. 10+73 Type A 5' dia. Manhole
Top 128.50
Out 116.61
In 116.71
Sta. 14+41.05 Type A 5' dia. Manhole
Top 129.10
Out 117.44
In 117.54
Ex. 8" 123.84
FIELD CHANGE
Water Line
Sta. 16+63.80 Type A 5' dia. Manhole
Top 130.20
30" out 117.98
30" in 118.09
New 21" in 118.64
Ex. 21" in 118.16
Water Line
Existing Ground
Sta. 20+63.80
Type A 5' dia. Manhole
Top 137.70
Out 118.89
In 118.79
Sta. 24+57.15
Type A 5' dia. Manhole
Top 137.80
Out 119.77
In 119.87
Sta. 24+65. End Construction and Plug Pipe.
1390' of 30" C.P. @ +0.20%
116.76
116.96
117.16
117.36
117.56
117.86
118.16
118.36
118.56
118.76
119.06
119.26
119.46
119.66
119.89
11
12
13
14
15
16
17
18
19
20
21
22
23
24
+65
Rev. 1-24-75
Sheet 2 of 3

SUPPLEMENT DRY CREEK SUB. 1 & 2, SS# 12, Project No. D8KM 574084

2/3

K+E PLATE 1, PLAN PROFILE
KEUFFEL & ESSER CO.
46 7020 MADE IN U.S.A.

FILMED FROM THE BEST

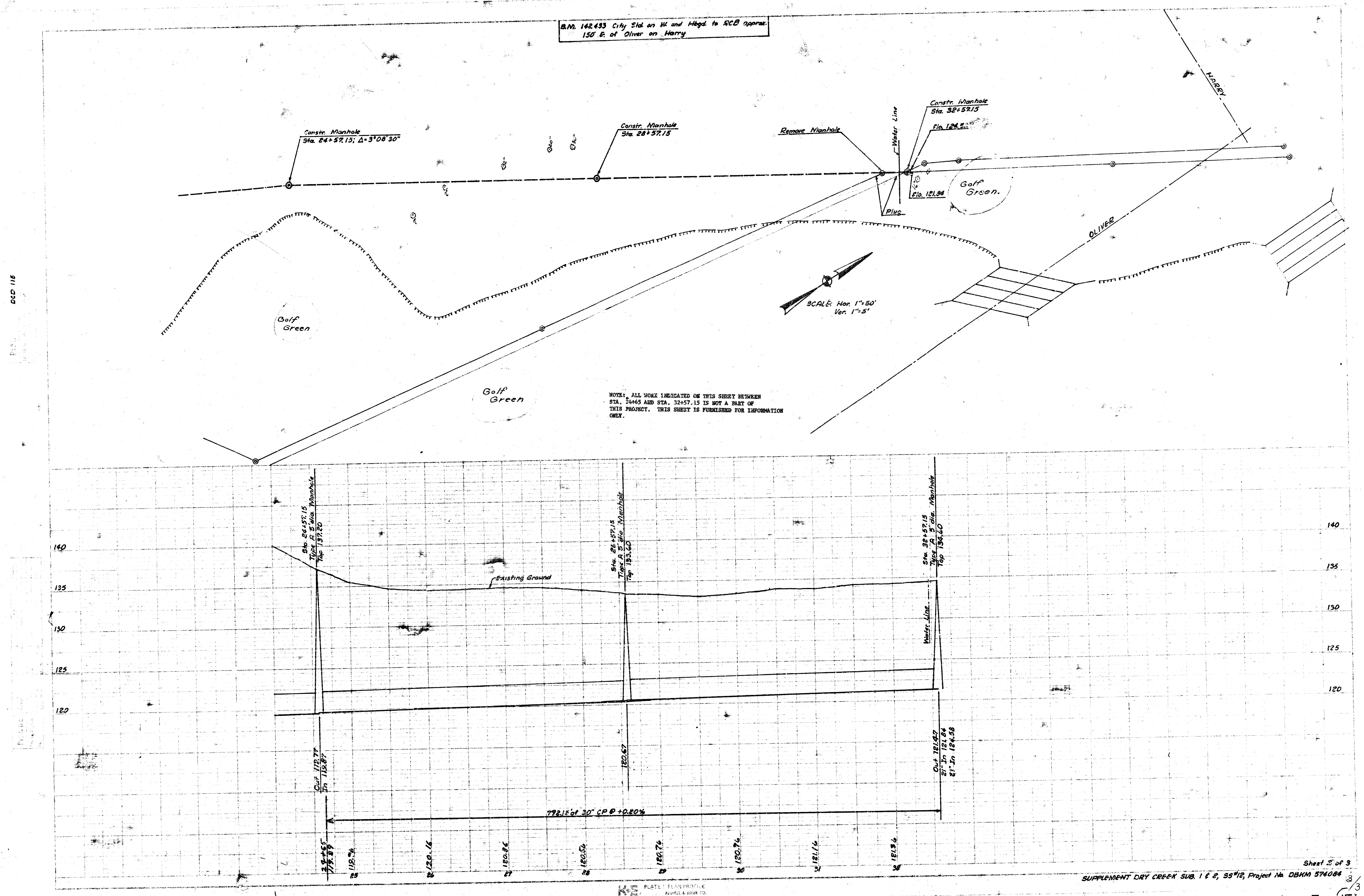
HARRY
Constr. Manhole
Sta. 24+57.13; Δ=3°08'30"
Constr. Manhole
Sta. 28+57.15
Remove Manhole
Water Line
Constr. Manhole
Sta. 32+57.15
Flo. 124.5
Flo. 121.84
Plug
Golf Green.
OLIVER
Golf Green
Golf Green
SCALE: Hor. 1"=50'
Ver. 1"=5'
DCD 115
Sta. 24+57.15
Type A 5' dia. Manhole
Top 137.20
Sta. 28+57.15
Type A 5' dia. Manhole
Top 133.60
Sta. 32+57.15
Type A 5' dia. Manhole
Top 134.60
Existing Ground
Water Line
140
135
130
125
120
Out 119.77
In 119.87
120.67
Out 121.47
21" In 121.84
21" In 124.58
792.15' of 30" CP @ +0.20%
24+65
119.89
119.96
120.16
120.36
120.56
120.76
120.76
121.16
121.36
25
26
27
28
29
30
31
32
K+E PLATE 1 PLAN PROFILE
KEUFFEL & ESSER CO.
148 1020 MADE IN U.S.A.

B.M. 142.433 City Std. on W. and Hbgd. to RCB approx.
150' E. of Oliver on Harry

NOTE: ALL WORK INDICATED ON THIS SHEET BETWEEN STA. 24+65 AND STA. 32+57.15 IS NOT A PART OF THIS PROJECT. THIS SHEET IS FURNISHED FOR INFORMATION ONLY.

Sheet 3 of 3

SUPPLEMENT DRY CREEK SUB. 1 & 2, SS#12, Project No. DBKM 574084

3/3

15

FILMED FROM THE BEST
AVAILABLE COPY