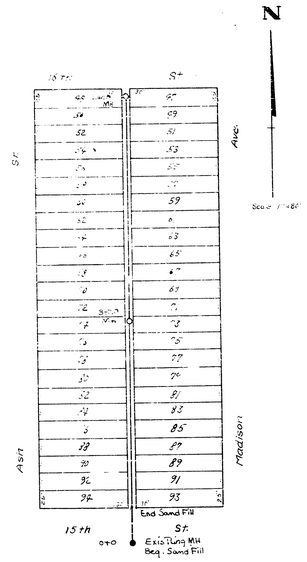

LAT. 0, DIST. 0 SS#12

B.M. 118.02 North end cb. [illegible] corner 15th and Ash.

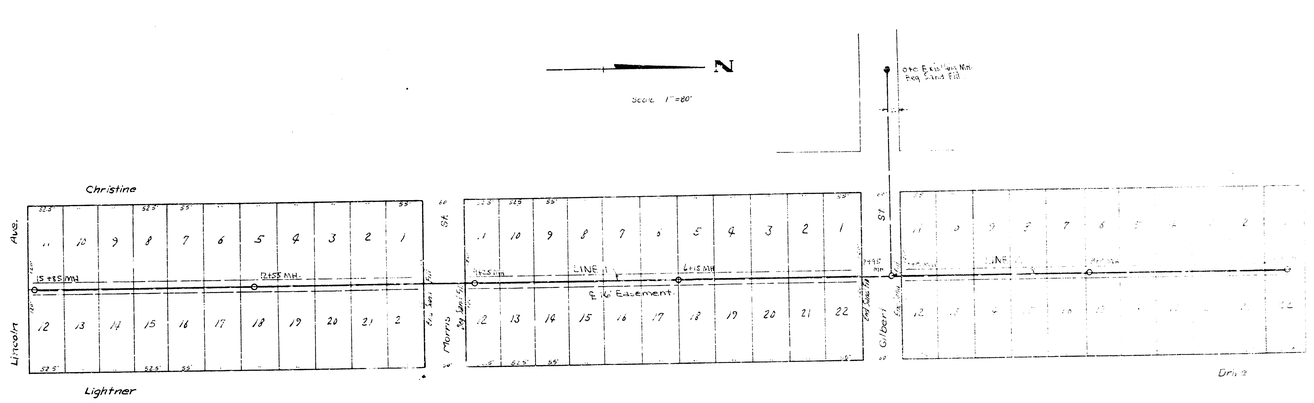

LAT. 40, D.C.S., SS#12.

B.M. 166.28 N.E. corner of Porch. House No. 701 Casa Loma.



to 10% 8" K.C.P. Line #1

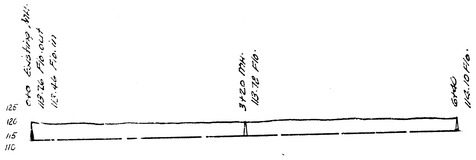

to 10% 8" K.C.P.

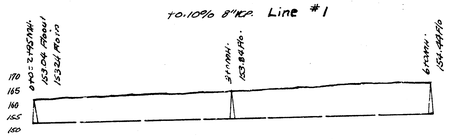

to 20% 8" K.C.P. Line #2

LAT. 40, DIST. D.C.S. SS#12
LAT. 0, DIST. 0 S.S. #12

CITY OF WICHITA, KANSAS

L. K. WHITE CITY ENGINEER

DATE 9-12-49 PROJ. NO. C29-35