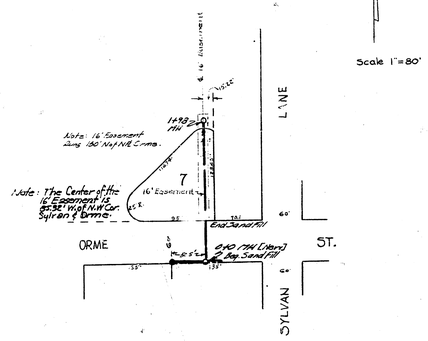

Lat. 44, Dist. D.C.S., S.S.# 12
Project No. C 20-8

B.M. 153.42 #16 Spike S.S. P.P. S.W. cor. Sylvan & Orme.

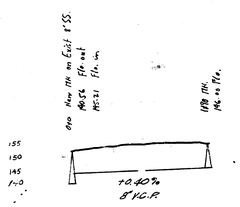

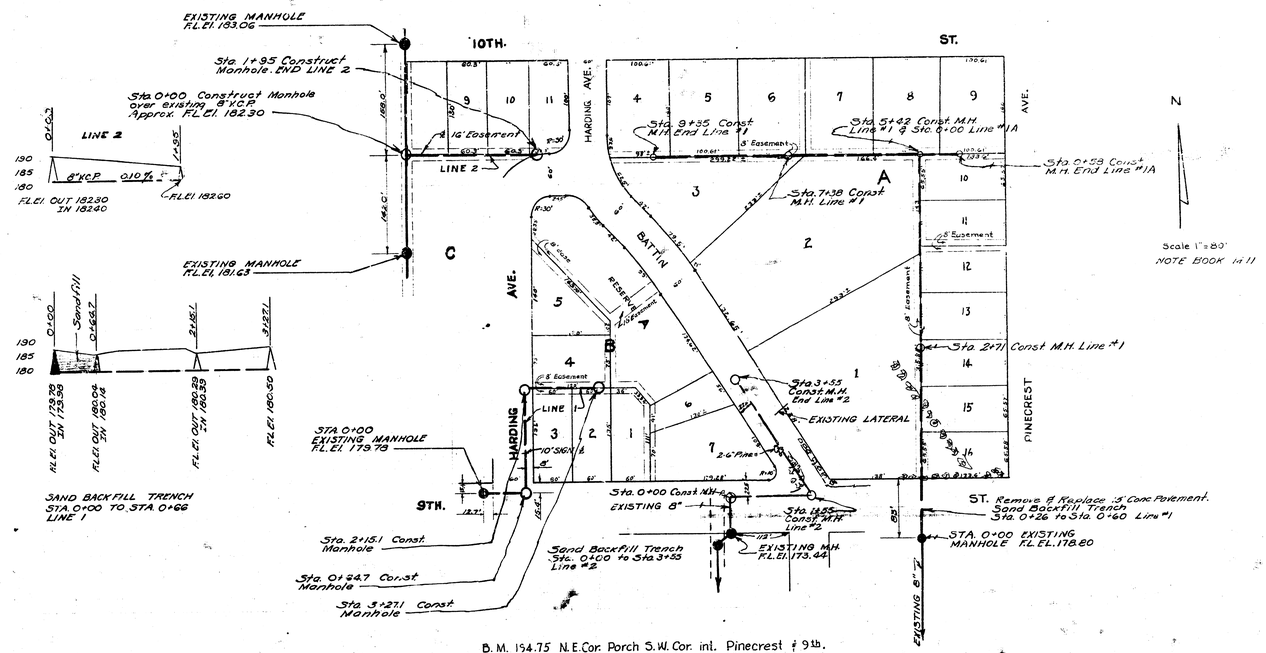

B.M. 194.75 N.E. Cor. Porch S.W. Cor. int. Pinecrest & 9th.
B.M. 190.01 So. Rim M.H. S. side 9th west of Pinecrest.

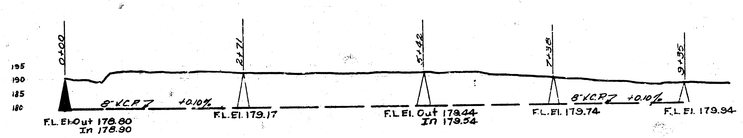

LINE #1

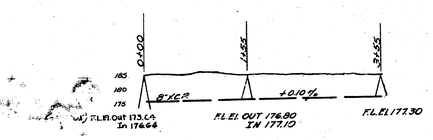

LINE #2

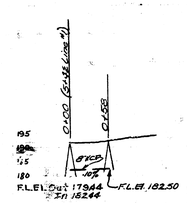

LINE #1A

LAT. 37 DRY CREEK SUBMAIN, SS# 12

CITY OF WICHITA, KANSAS
L.K. White - City Engineer
Date 6-18-51 Proj. No. C 29-25

LAT. 4 DRY CREEK SUB-MAIN 2 SS:#12
CITY OF WICHITA KANSAS
L.K. WHITE CITY ENGINEER
Proj. No. C 21-29
10/8/51