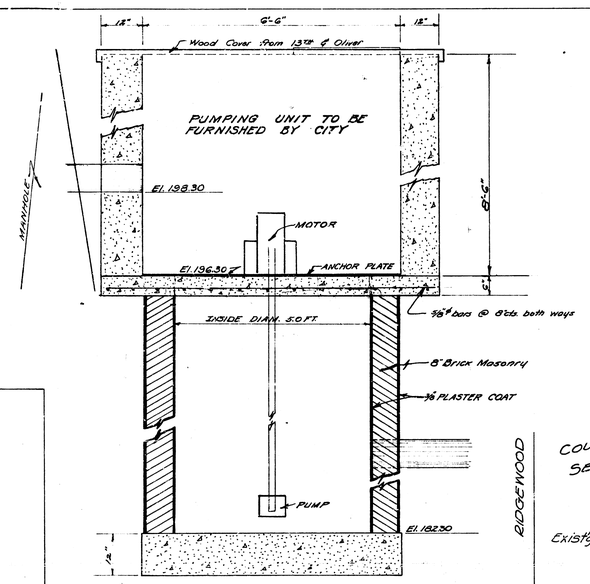

DETAIL OF MANHOLE AND PUMP STATION
ELEVATION

Scale 1" = 60'

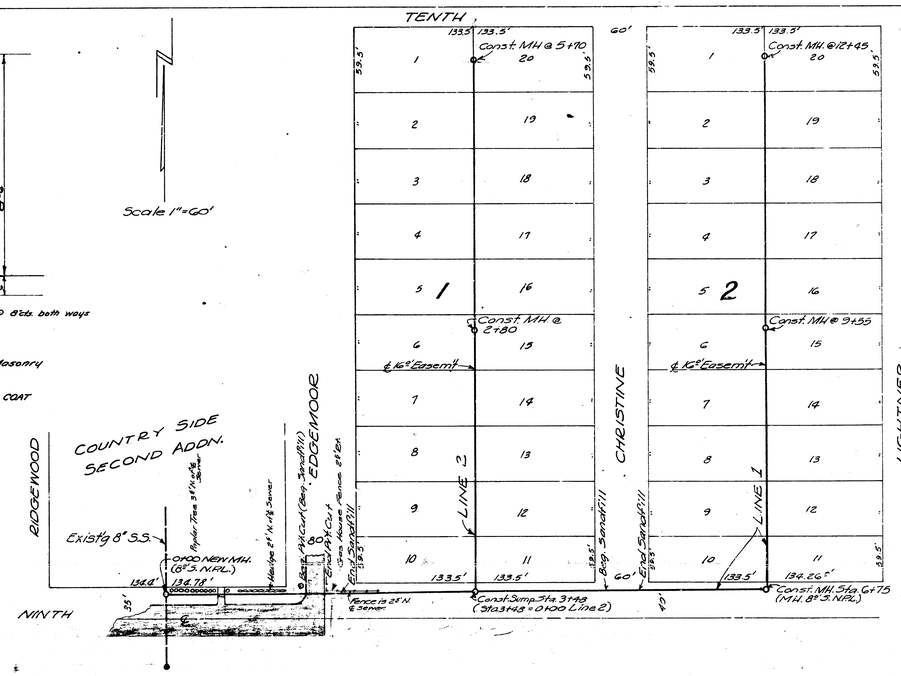

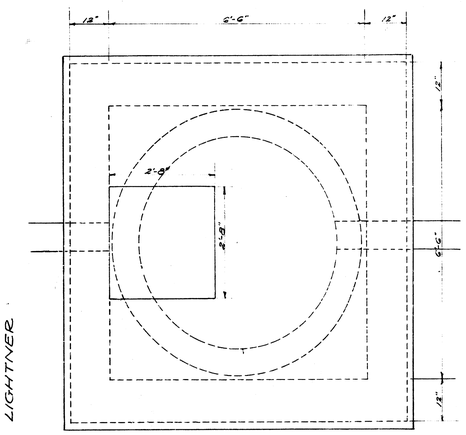

DETAIL OF MANHOLE AND PUMP STATION
PLAN VIEW
Scale 3/8" = 1 ft.

BM. 203.05 'G' in Globe W.S. EDGEMOOR & S.L. 9th.

Scale = 1" = 80' Horiz.
1" = 4' Vert.

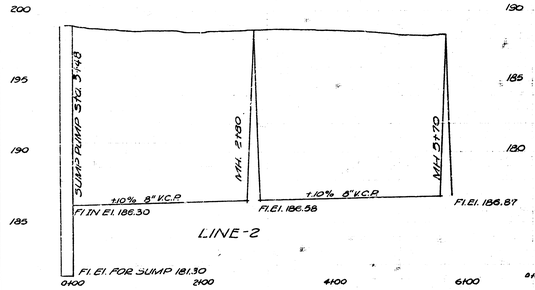

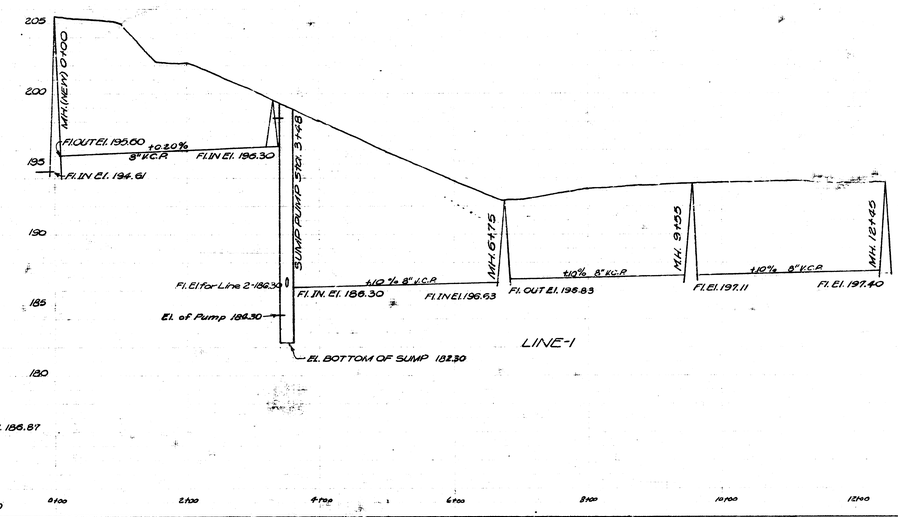

Field Notes - James Tody book No. 9 9-18-51
Drawn By - Sump Staff 9-27-51
Checked By -

L.A.T. 7, DRY CREEK SUBM-2
CITY OF WICHITA, KANSAS

L.K. WHITE — CITY ENGINEER
DATE 9-29-51 — PROJ. NO. C21-63