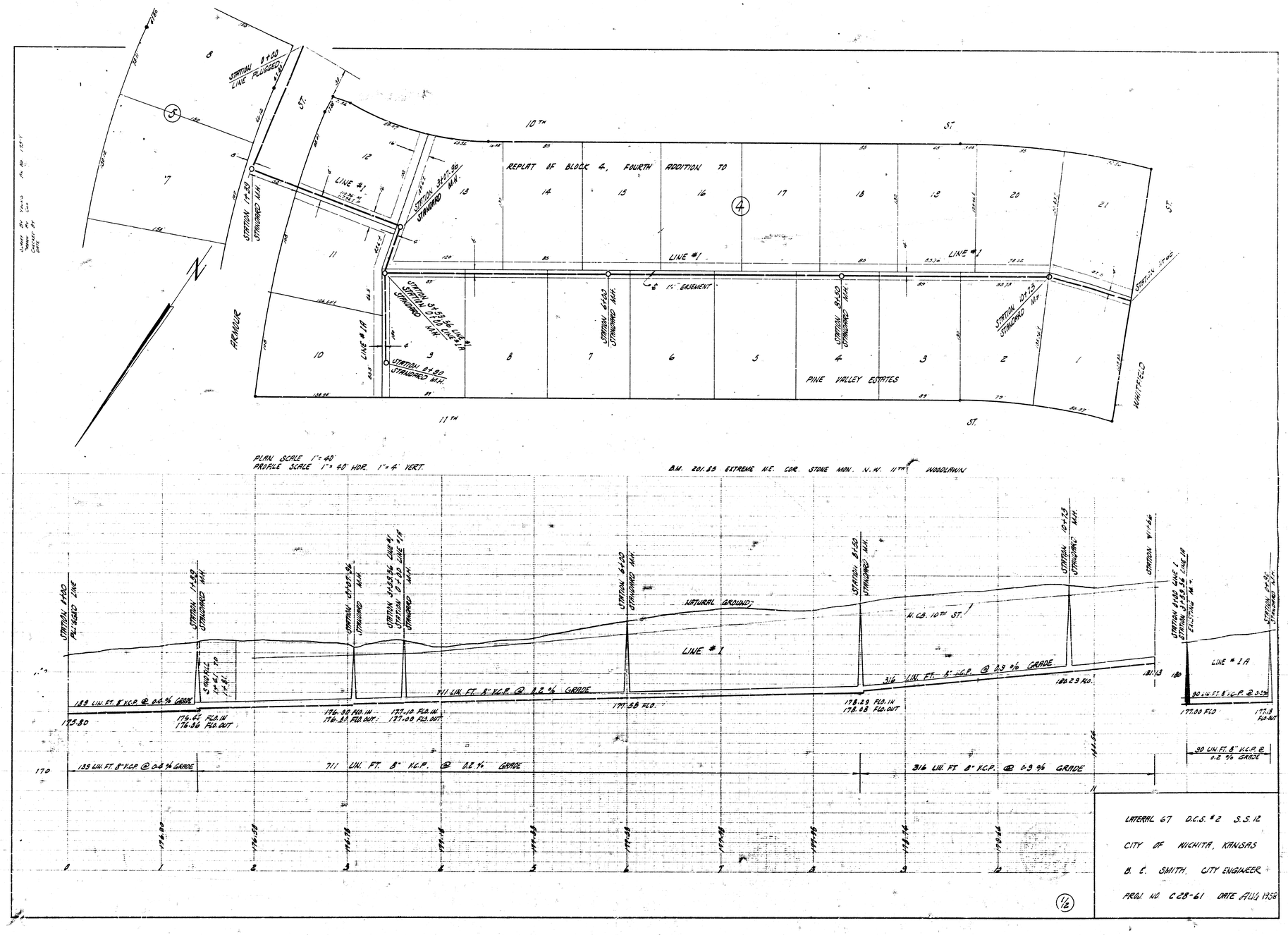

REPLAT OF BLOCK 4, FOURTH ADDITION TO
PINE VALLEY ESTATES
10TH ST.
11TH ST.
ARMOUR
WHITFIELD
LINE #1
LINE #1A
STATION 0+00 LINE PLUGGED
STATION 1+39 STANDARD M.H.
STATION 3+57.96 STANDARD M.H.
STATION 3+59.56 LINE #1 STATION 0+00 LINE #1A STANDARD M.H.
STATION 0+80 STANDARD M.H.
STATION 6+00 STANDARD M.H.
STATION 8+50 STANDARD M.H.
STATION 10+73 STANDARD M.H.
STATION 11+66
℄ 1' EASEMENT
PLAN SCALE 1" = 40'
PROFILE SCALE 1" = 40' HOR. 1" = 4' VERT.
B.M. 201.85 EXTREME N.E. COR. STONE MON. N.W. 11TH WOODLAWN
NATURAL GROUND
N.C.B. 10TH ST.
139 LIN. FT. 8" V.C.P. @ 0.4 % GRADE
711 LIN. FT. 8" V.C.P. @ 0.2 % GRADE
316 LIN. FT. 8" V.C.P. @ 0.9 % GRADE
90 LIN. FT. 8" V.C.P. @ 0.2 % GRADE
LATERAL 67 D.C.S. #2 S.S. 12
CITY OF WICHITA, KANSAS
B. E. SMITH, CITY ENGINEER
PROJ. NO. C 28-61 DATE AUG 1958
1/2

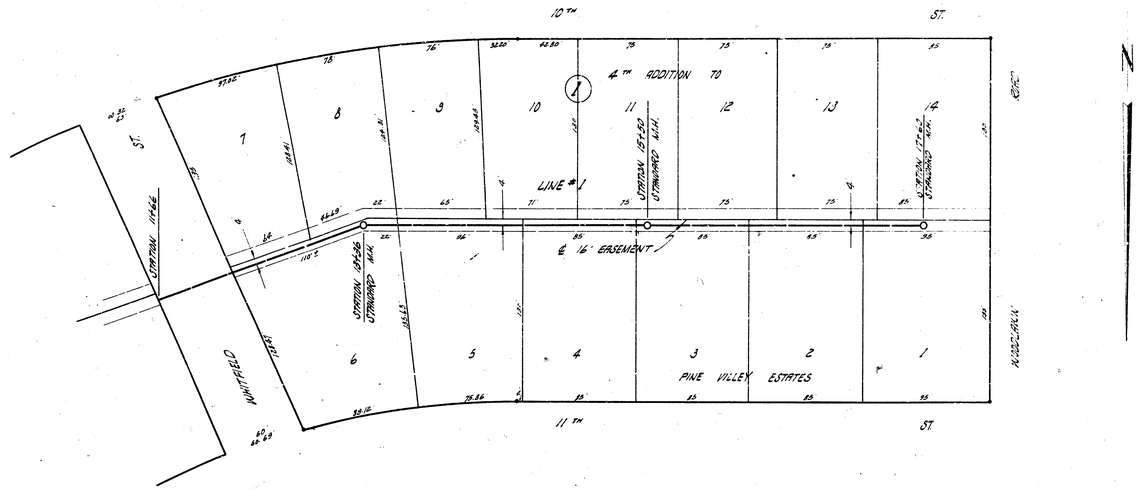


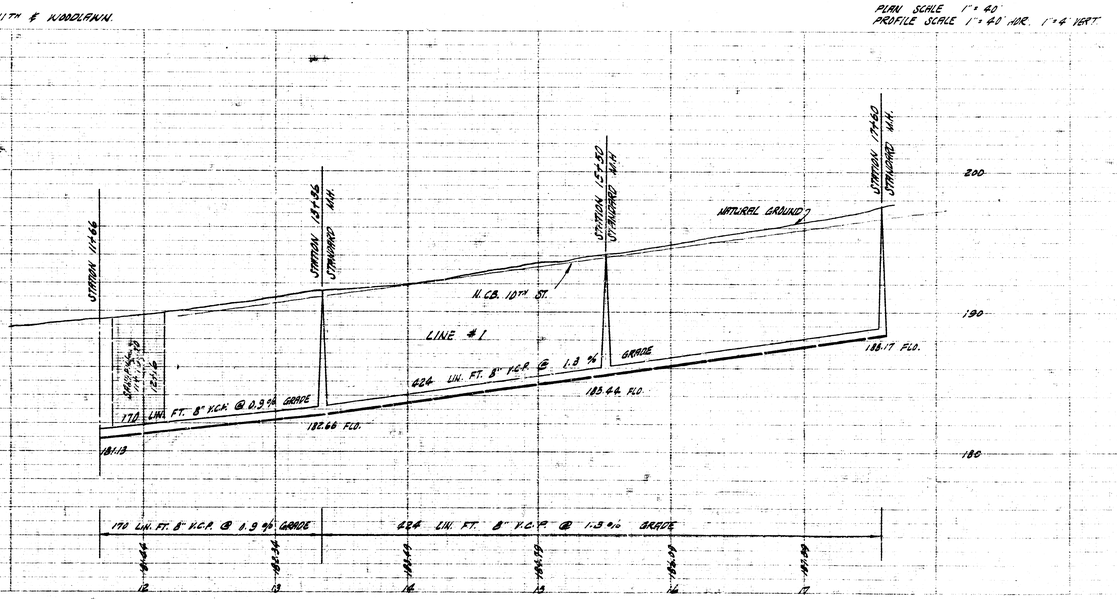


LOT 67 D.C.S. #2 S.S.12
C 28-61

2/2