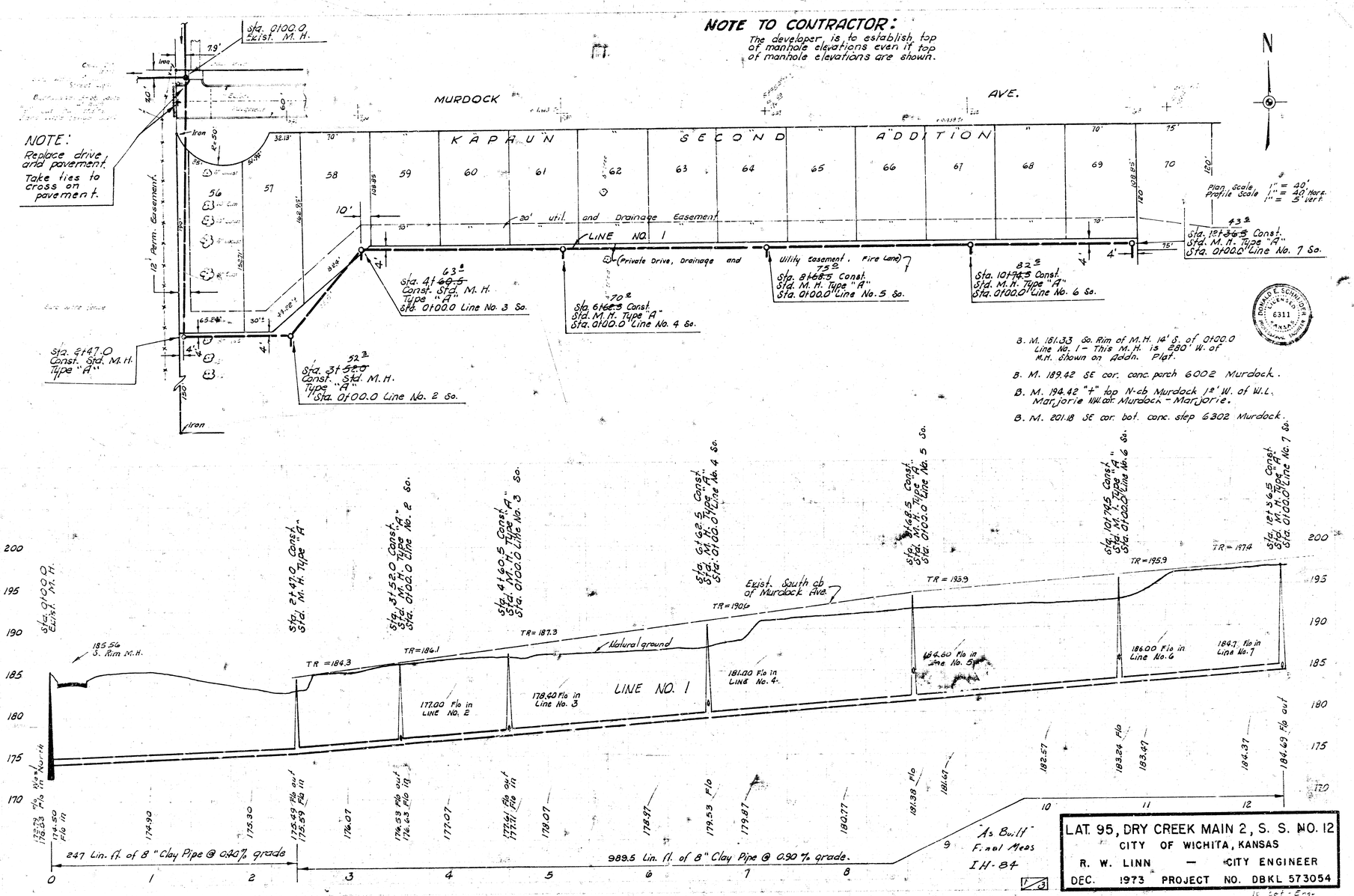
NOTE TO CONTRACTOR:
The developer is to establish top of manhole elevations even if top of manhole elevations are shown.
MURDOCK AVE.
KAPAUN SECOND ADDITION
NOTE:
Replace drive and pavement.
Take ties to cross on pavement.
Sta. 0+00.0 Exist. M.H.
Sta. 2+47.0 Const. Std. M.H. Type "A"
Sta. 3+52.0 Const. Std. M.H. Type "A" Sta. 0+00.0 Line No. 2 So.
Sta. 4+60.5 Const. Std. M.H. Type "A" Sta. 0+00.0 Line No. 3 So.
Sta. 6+62.5 Const. Std. M.H. Type "A" Sta. 0+00.0 Line No. 4 So.
Sta. 8+68.5 Const. Std. M.H. Type "A" Sta. 0+00.0 Line No. 5 So.
Sta. 10+74.5 Const. Std. M.H. Type "A" Sta. 0+00.0 Line No. 6 So.
Sta. 12+36.5 Const. Std. M.H. Type "A" Sta. 0+00.0 Line No. 7 So.
Plan Scale 1" = 40'
Profile Scale 1" = 40' Horz. 1" = 5' Vert.
20' util. and Drainage Easement
LINE NO. 1
(Private Drive, Drainage and Utility Easement, Fire Lane)
12' Perm. Easement
B. M. 181.33 So. Rim of M.H. 14' S. of 0+00.0 Line No. 1 - This M.H. is 280' W. of M.H. Shown on Addn. Plat.
B. M. 189.42 SE cor. conc. porch 6002 Murdock.
B. M. 194.42 "+" top N-cb Murdock 1.2' W. of W.L. Marjorie NW. cor. Murdock - Marjorie.
B. M. 201.18 SE cor. bot. conc. step 6302 Murdock.
Sta. 0+00.0 Exist. M.H.
185.56 S. Rim M.H.
Sta. 2+47.0 Const. Std. M.H. Type "A"
Sta. 3+52.0 Const. Std. M.H. Type "A" Sta. 0+00.0 Line No. 2 So.
Sta. 4+60.5 Const. Std. M.H. Type "A" Sta. 0+00.0 Line No. 3 So.
Sta. 6+62.5 Const. Std. M.H. Type "A" Sta. 0+00.0 Line No. 4 So.
Sta. 8+68.5 Const. Std. M.H. Type "A" Sta. 0+00.0 Line No. 5 So.
Sta. 10+74.5 Const. Std. M.H. Type "A" Sta. 0+00.0 Line No. 6 So.
Sta. 12+36.5 Const. Std. M.H. Type "A" Sta. 0+00.0 Line No. 7 So.
Exist. South cb of Murdock Ave.
Natural ground
LINE NO. 1
TR = 184.3
TR = 186.1
TR = 187.3
TR = 190.6
TR = 193.9
TR = 195.9
TR = 197.4
177.00 Flo in LINE No. 2
178.40 Flo in Line No. 3
181.00 Flo in LINE No. 4
184.60 Flo in Line No. 5
186.00 Flo in Line No. 6
184.7 Flo in Line No. 7
247 Lin. ft. of 8" Clay Pipe @ 0.40% grade
989.5 Lin. ft. of 8" Clay Pipe @ 0.90% grade.
"As Built" Final Meas IH-84
LAT. 95, DRY CREEK MAIN 2, S. S. NO. 12
CITY OF WICHITA, KANSAS
R. W. LINN — CITY ENGINEER
DEC. 1973 PROJECT NO. DBKL 573054

B. M. 139.42 SE cor. conc. porch 6002 E. Murdock.

KAPAUN SECOND ADDITION

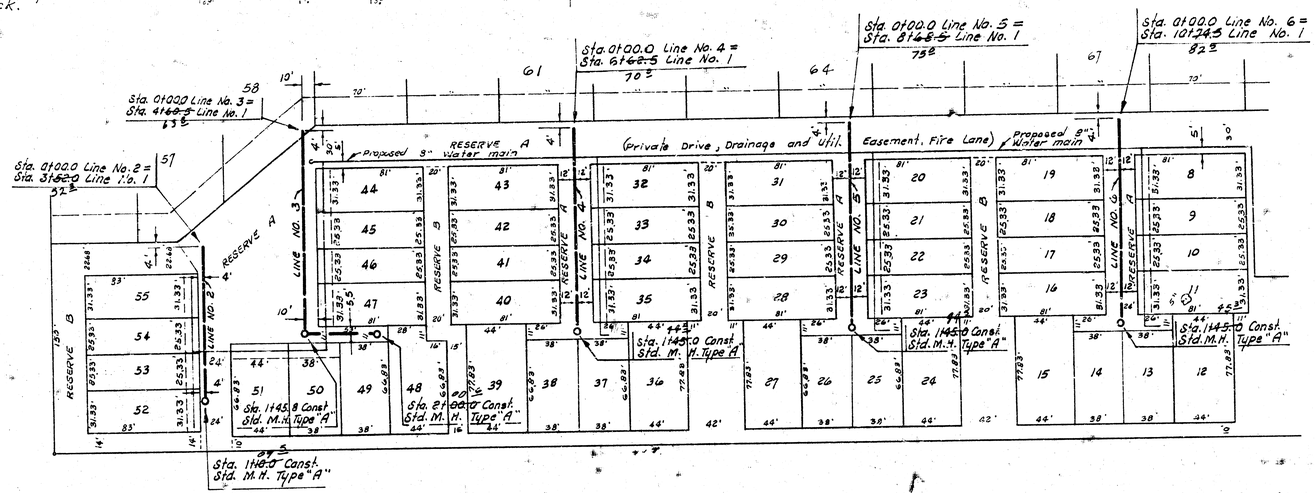

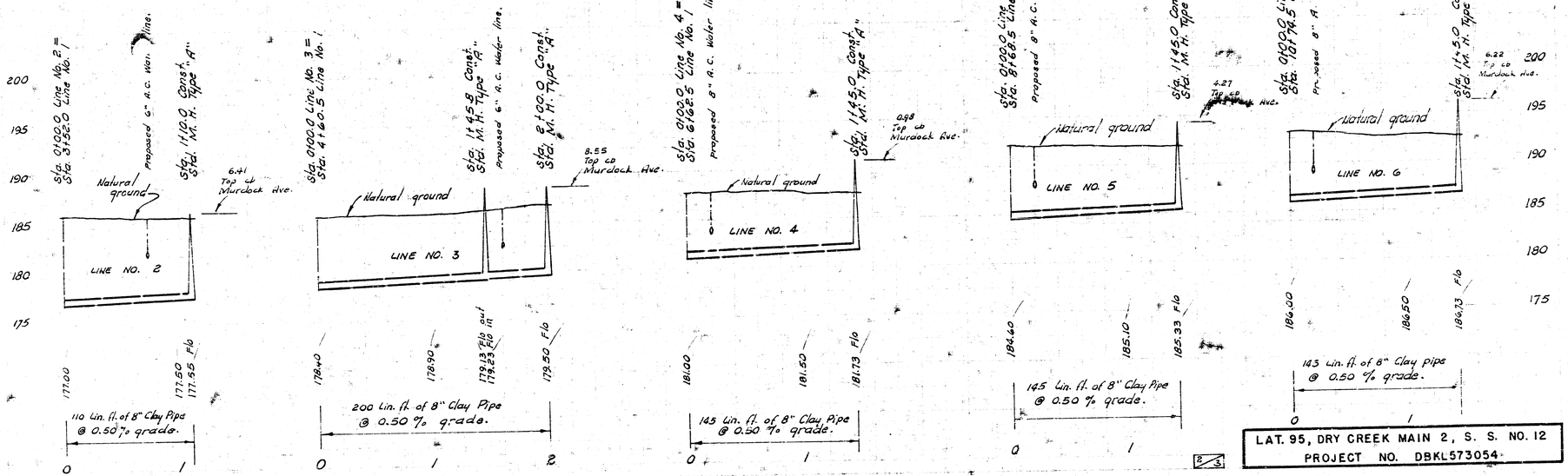

LAT. 95, DRY CREEK MAIN 2, S. S. NO. 12
PROJECT NO. DBKL573054

B. M. 201.18 SE cor. bot. Conc. Step No. # 6302 Murdock.

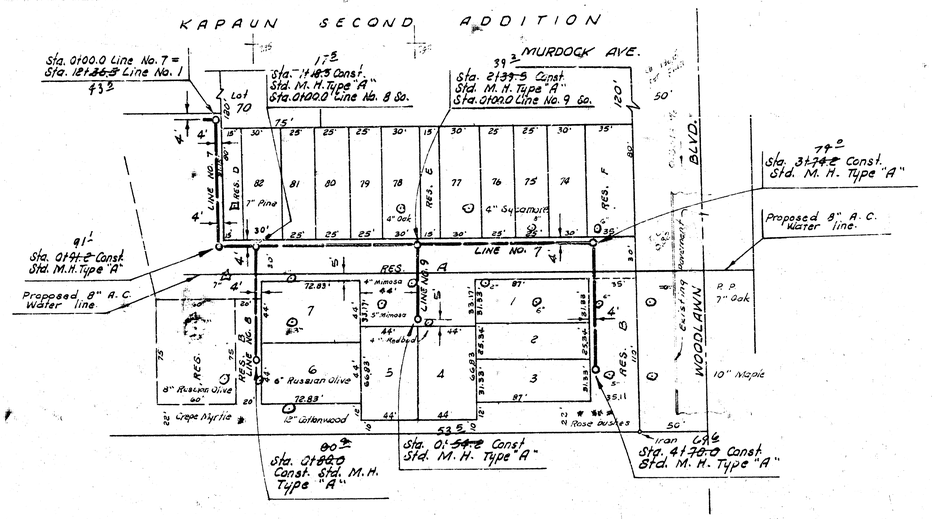

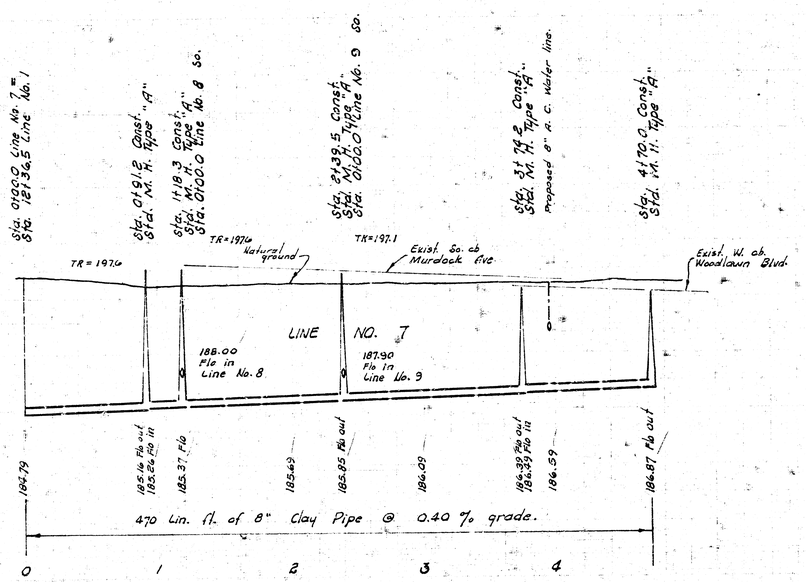

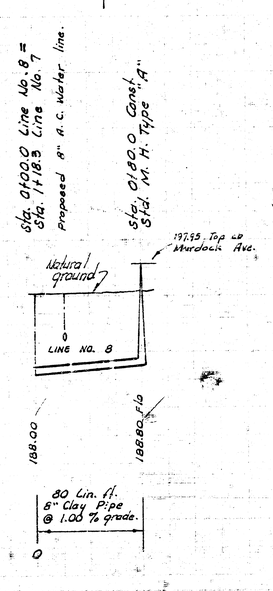

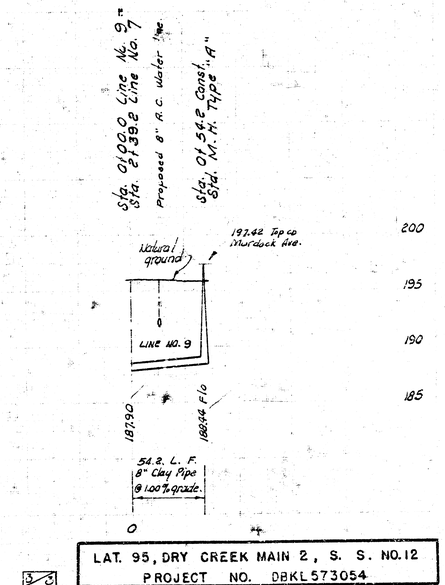

LAT. 95, DRY CREEK MAIN 2, S. S. NO. 12
PROJECT NO. DBKL573054