


Note:
0+0 M.H. is in alley & due E. of
M.H. in 17th St.

0+0 M.H. Eto 10+28 out
Eto 110+00 in

1+85 M.H.
Eto 110+10

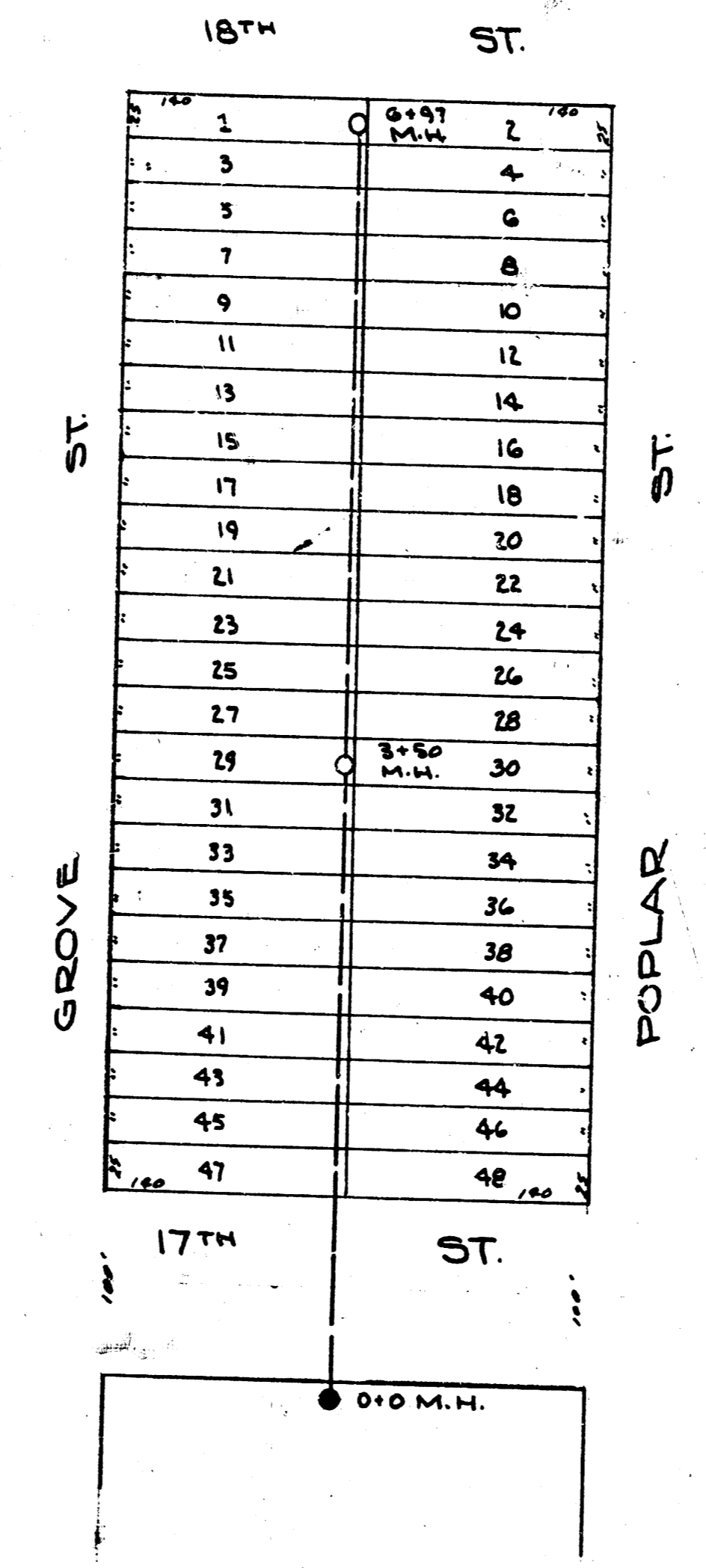
4+00 M.H.
Eto 110+40

6+77 M.H.
Eto 110+77



BM 118.93 "X" in Keeler Cir Wk So. N.E. Cor 17th & Mosley
BM 119.50 Step bench in P.P. N.S. 18th & E.S. Alley W. Mosley

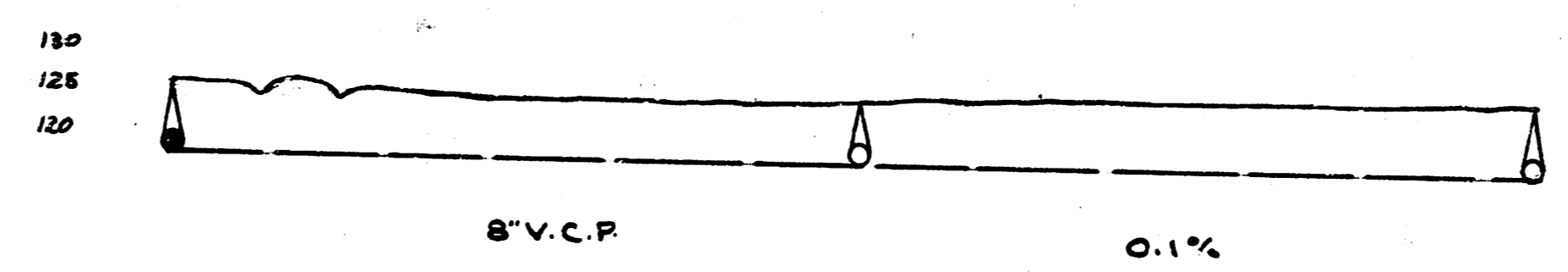
LAT. 29, S.S. #20



0+0 M.H.
Eto 115+00 out
Eto 115+00 in

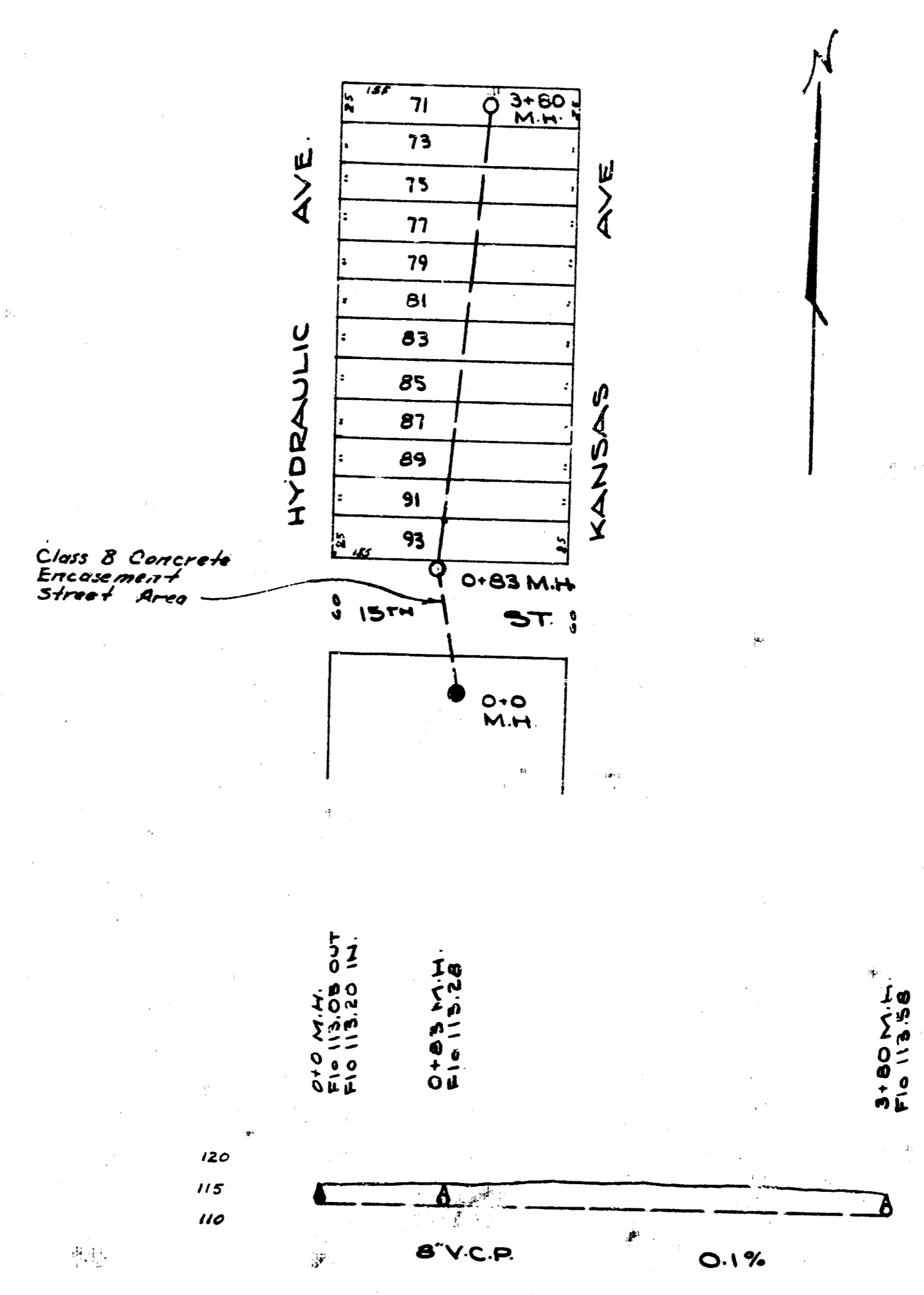
2+85 M.H.
Eto 117+25

6+77 M.H.
Eto 118+00



BM 126.80 RR Spike W.S. P.P. S.S. 17th Bet. Grove & Poplar
BM 128.60 S.W. Cor. Conc. Headwall Cave Entrance Rear Ho. 1856 Grove


LAT. 5, DIST. T, S.S. #12



0+0 M.H.
Eto 113+00 out
Eto 113+00 in

0+83 M.H.
Eto 113+28

8+50 M.H.
Eto 113+28



BM 115.44 Top Thim C Hyd. @ 15th

LAT. E, DIST. R, S.S. #12

DEPARTMENT of SERVICE
CITY OF WICHITA, KANSAS
ENGINEERING DIVISION
L.K. WHITE - CITY ENGINEER
SANITARY SEWER
Scale 1"=80' APRIL 1947
LAT. 29, S.S. #20
LAT. E, DIST. R, S.S. #12
LAT. 5, DIST. T, S.S. #12