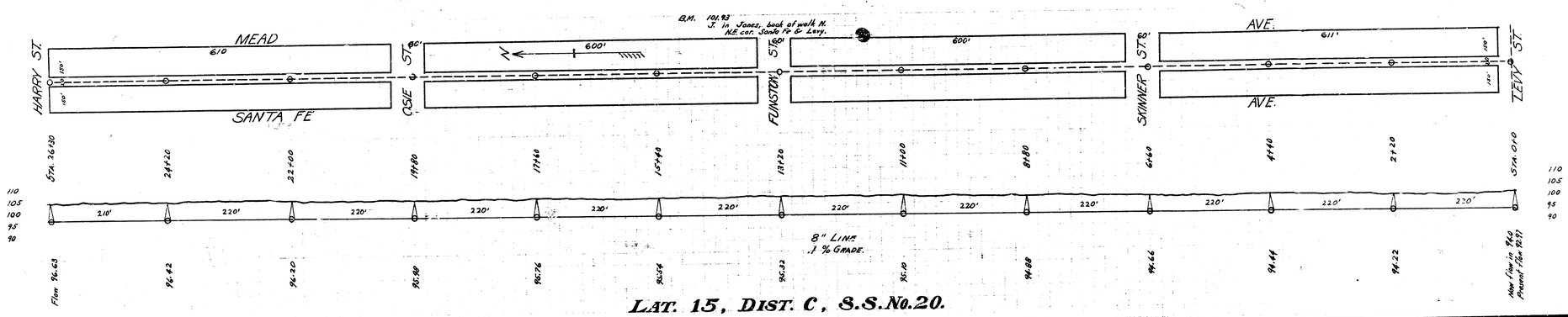
B.M. 101.93
J. in Jones, back of walk N.
N.E. cor. Santa Fe & Levy.
MEAD
SANTA FE
HARPY ST.
OSE ST.
FUNSTON ST.
SKINNER ST.
LEVY ST.
AVE.
AVE.
610
600'
600'
611'
8" LINE
.1 % GRADE.
LAT. 15, DIST. C, S.S. No. 20.

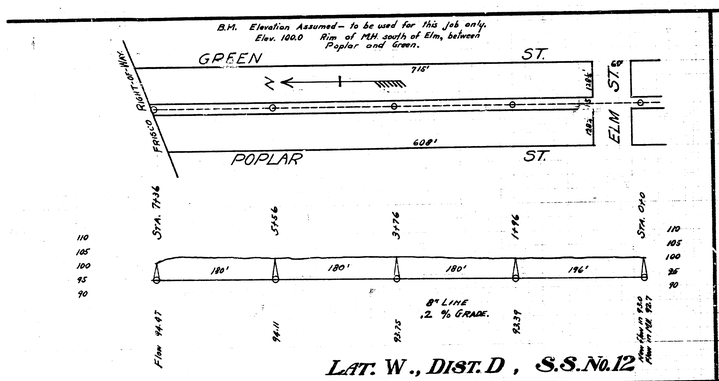
B.M. Elevation Assumed – to be used for this job only.
Elev. 100.0 Rim of MH south of Elm, between Poplar and Green.
GREEN ST.
POPLAR ST.
ELM ST.
FRISCO RIGHT-OF-WAY
8" LINE
.2 % GRADE.
LAT. W., DIST. D, S.S. No. 12

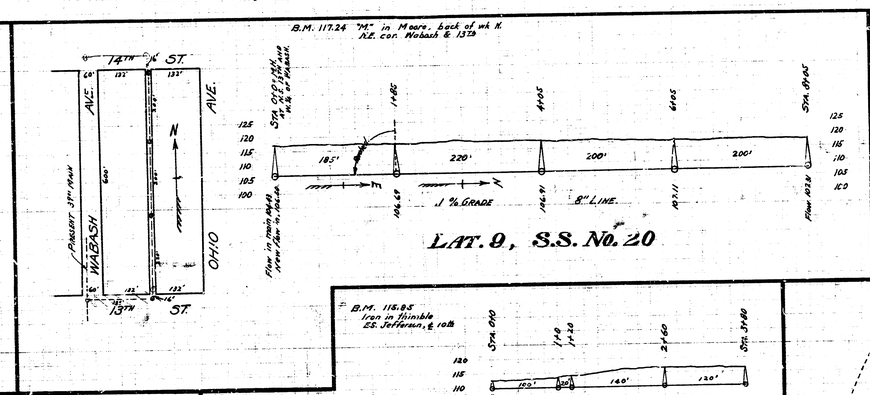
B.M. 117.24 "M" in Moore, back of wk N.
N.E. cor. Wabash & 13TH
14TH ST.
13TH ST.
WABASH AVE.
OHIO AVE.
.1 % GRADE
8" LINE
LAT. 9, S.S. No. 20

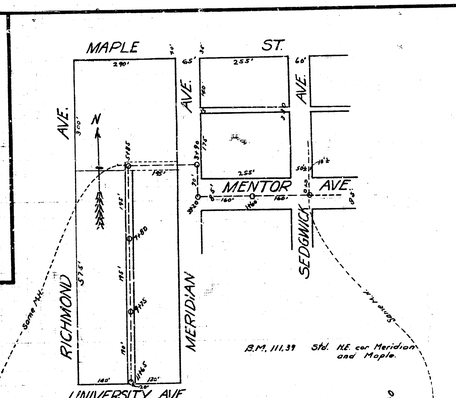
MAPLE ST.
MENTOR AVE.
RICHMOND AVE.
MERIDIAN AVE.
SEDGWICK AVE.
UNIVERSITY AVE.
B.M. 111.39 Std. N.E. cor. Meridian and Maple.
LAT. 7, DIST. A, S.S. No. 21

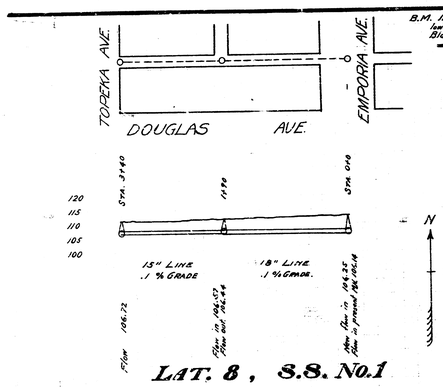
TOPEKA AVE.
EMPORIA AVE.
DOUGLAS AVE.
15" LINE
.1 % GRADE
18" LINE
.1 % GRADE
LAT. 8, S.S. No. 1

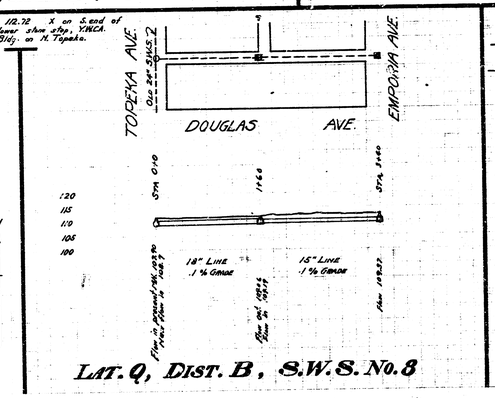
B.M. 112.72 X on S. end of lower chan. step, YMCA. Bldg. on N. T. Speaks.
TOPEKA AVE.
EMPORIA AVE.
DOUGLAS AVE.
18" LINE
.1 % GRADE
15" LINE
.1 % GRADE
LAT. Q, DIST. B, S.W.S. No. 8

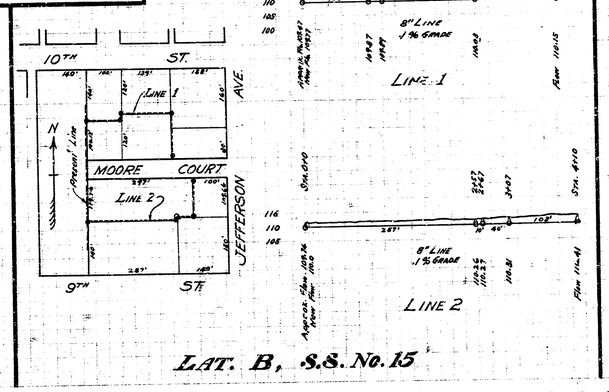
B.M. 115.65
Iron in Hitchible
SS. Jefferson & 10th
10TH ST.
9TH ST.
JEFFERSON AVE.
MOORE COURT
LINE 1
LINE 2
8" LINE
.1 % GRADE
LAT. B, S.S. No. 15