


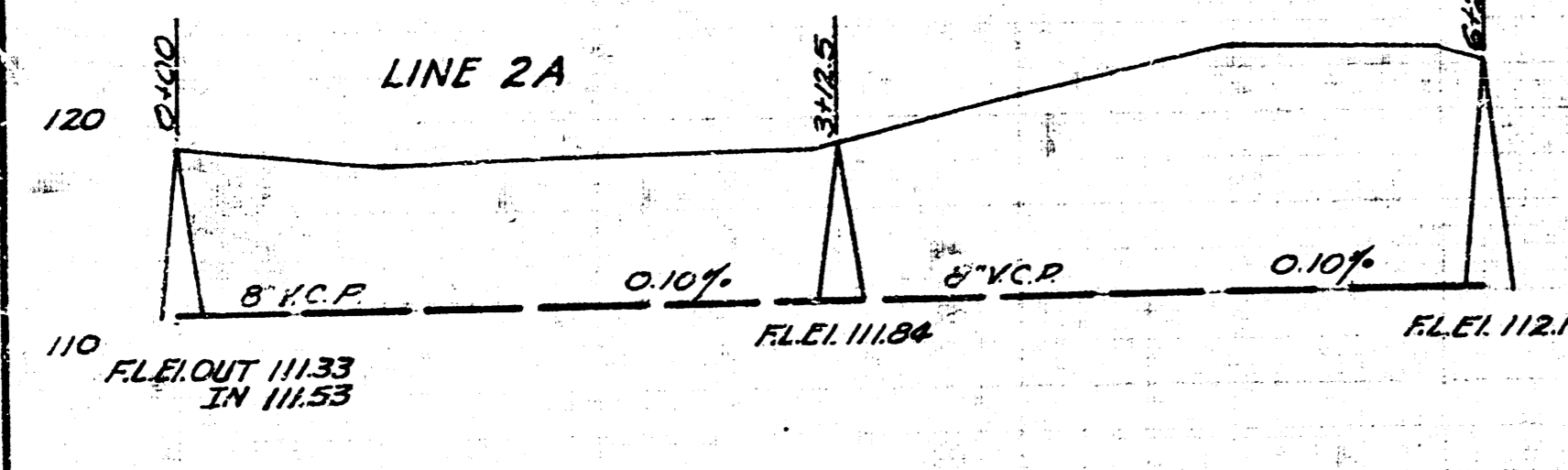
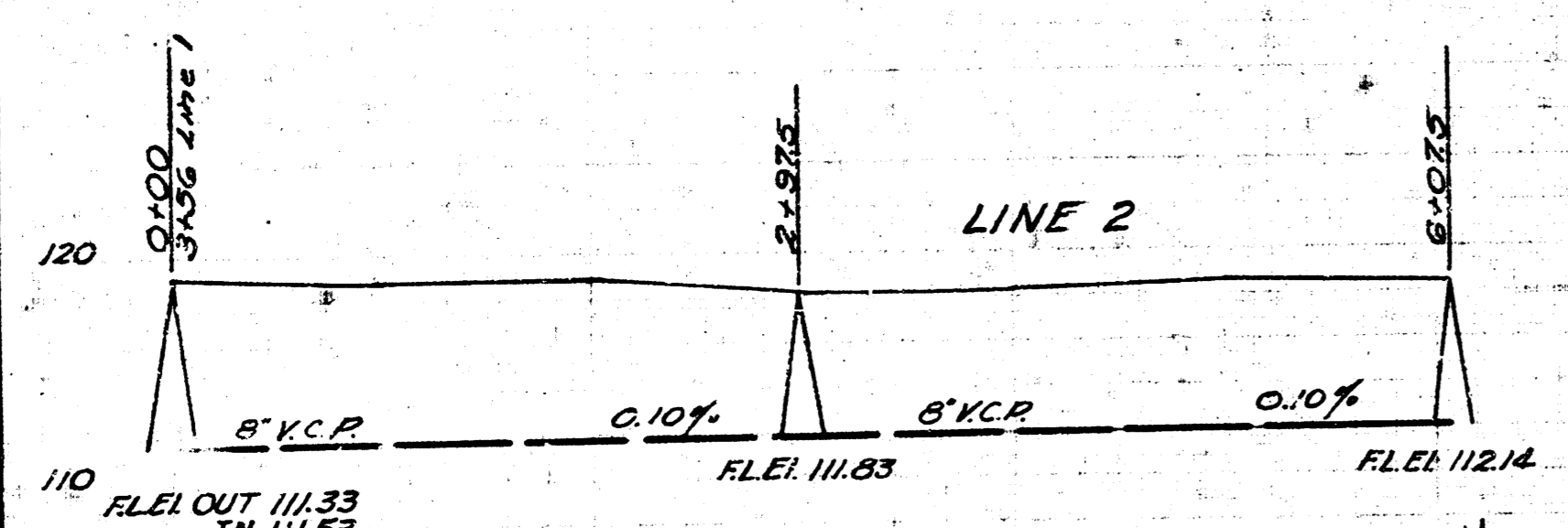
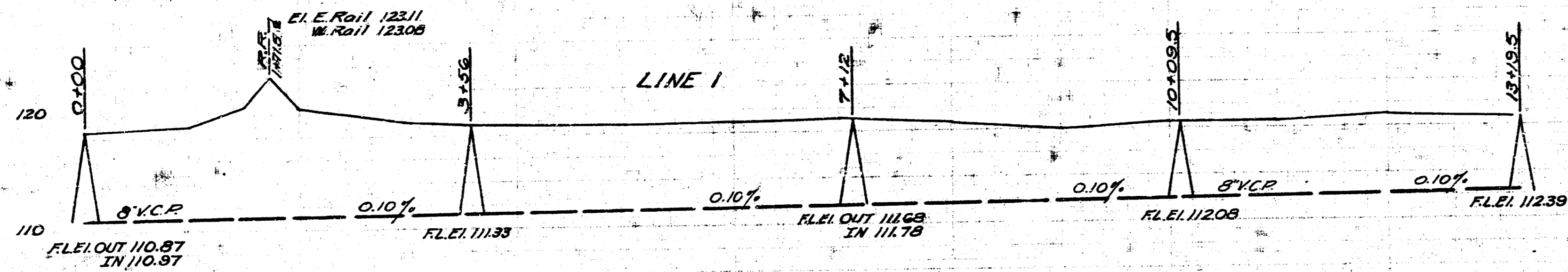
NOTE: Hubs were set at all manholes and at 10' intervals along end of line. Hubs 15' N of manhole and 2 hubs, 1/2' & 1/3' & alley & 1/3'.

B.M. 7 in Troy Top Fire hydrant S.E. cor. 18th & Mosley El. 121.43
 B.M. Top 2x2 Stake & alley S.E. 19th St. between Santa Fe & St. Francis. El. 118.96

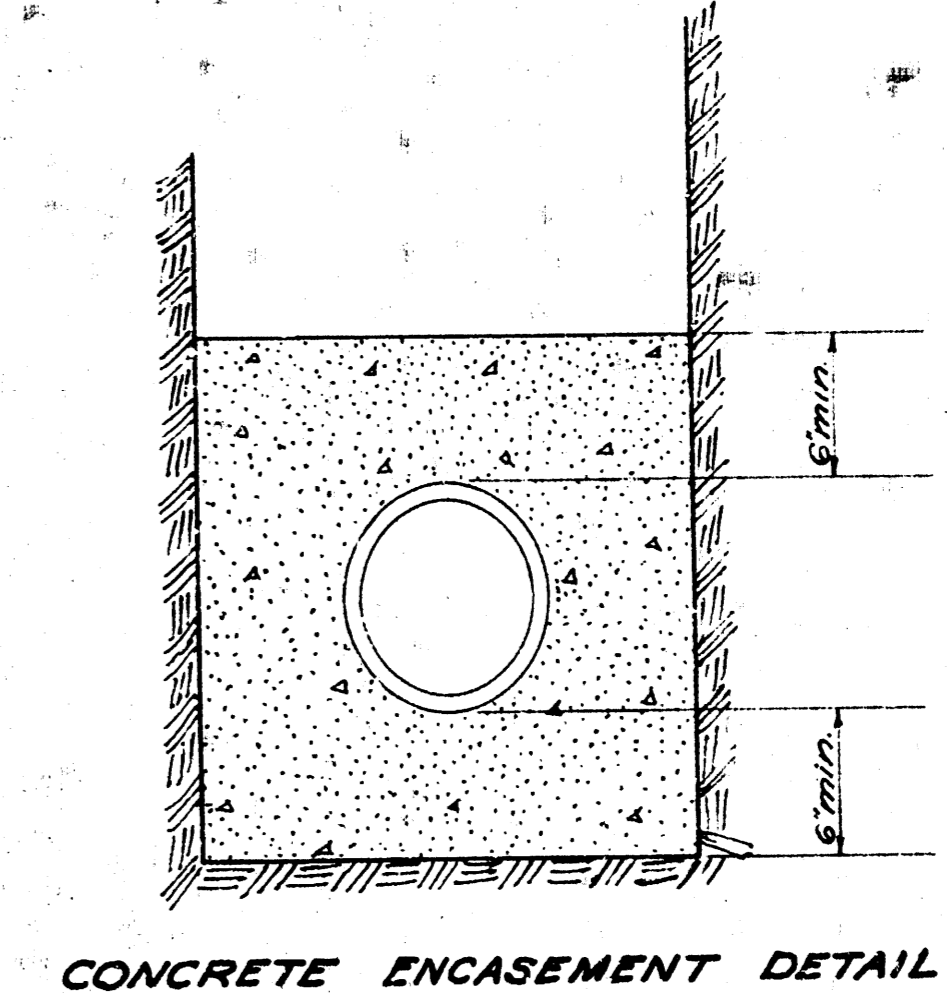
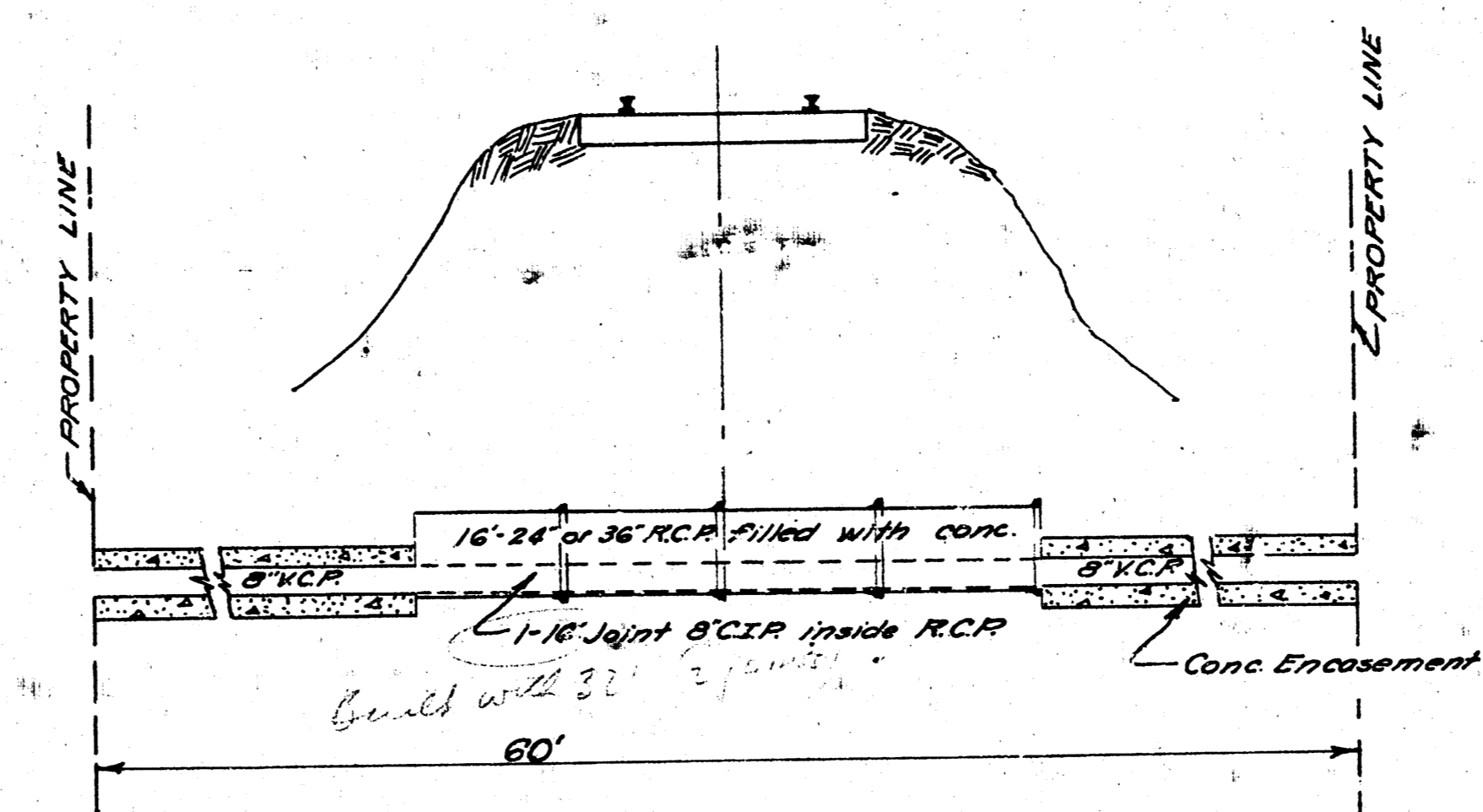
B.M. Top 2x2 Stake Sta. 6+07.5 Line 2 El. 118.39

B.M. N 1/4 in manhole Sta. 5+00 El. 118.33

B.M. N 1/4 in manhole near 17th & alley between St. Francis & Santa Fe. El. 120.86



DETAIL SHOWING SANITARY SEWER UNDER RAIL ROAD ON MEAD AVE. AT 18th STREET



Date 10-3-57
 Drawn by J.L.A.
 Checked by H.C.
 Note Book No. 57-56

(LINE 1 AND LINE 2)
 LAT. T. DIST. T. MAIN 20
 CITY OF WICHITA KANSAS
 L.K. WHITE CITY ENGINEER
 Proj. No. C-21-50

(LINE 2A)
 LAT. I. WEST-SUB D. MAIN 1
 CITY OF WICHITA KANSAS
 L.K. WHITE CITY ENGINEER
 Proj. No. C-21-20

