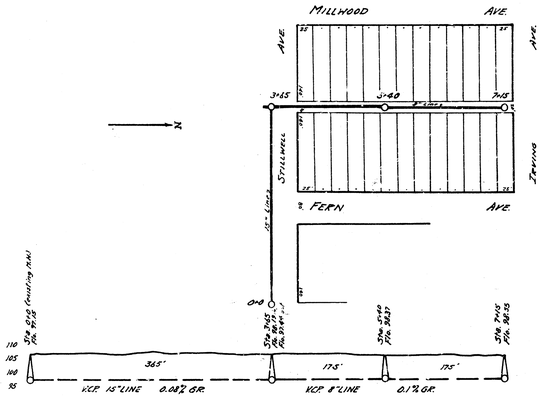

LINE 1

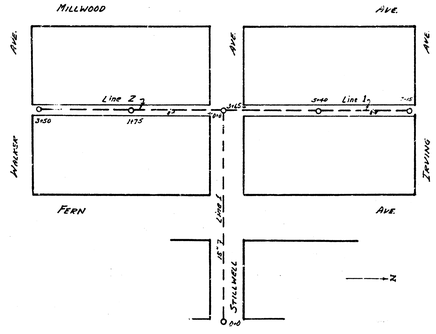

LAYOUT PLAN
OF
LAT. G, DIST. E,
S.S. #21

LAT. G, DIST. E, S.S. 21

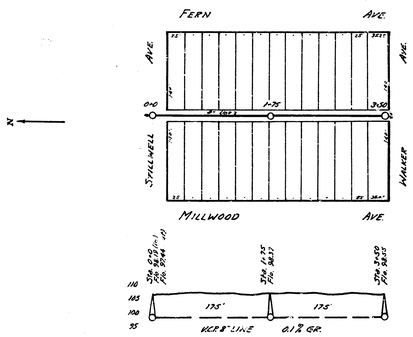

LINE 2

B.M. Elev. 107.98 Nail in S.S. Pole, Irving & Alley E. of Millwood

LAT. R, DIST. 6, S.S. 12

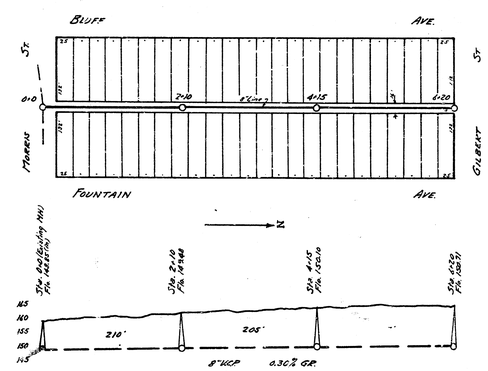

B.M. Elev. 166.92 "X" on E. curb Bluff, N. of Gilbert