

17th STR

1	3
2	4
3	5
4	6
5	7
6	8
7	9
8	10
9	11
10	12
11	13
12	14
13	15
14	16
15	17
16	18
17	19
18	20
19	21
20	22
21	23
22	24
23	25
24	26
25	27
26	28
27	29
28	30
29	31
30	32
31	33
32	34
33	35
34	36
35	37
36	38
37	39
38	40
39	41
40	42
41	43
42	44
43	45
44	46
45	47

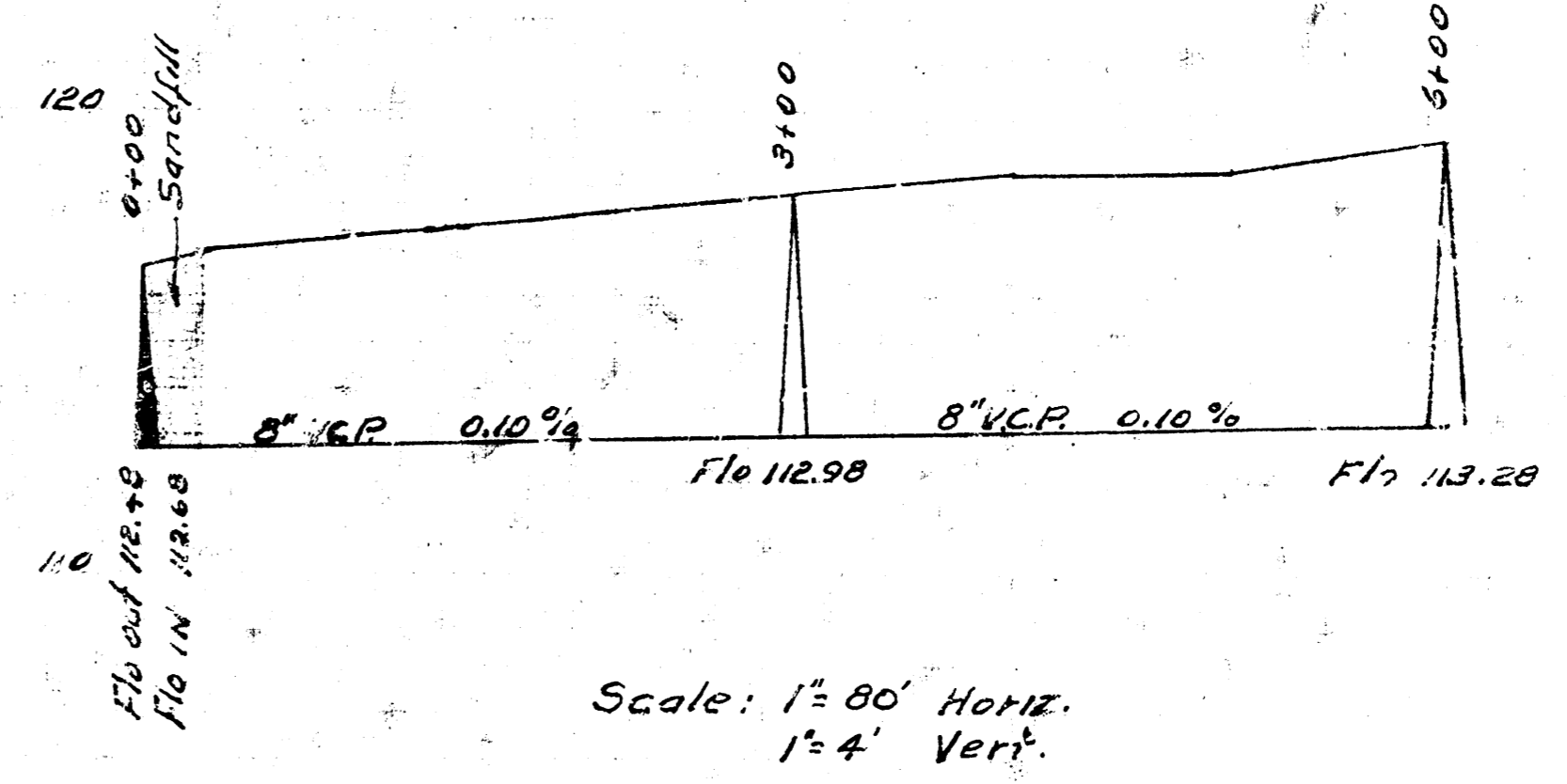
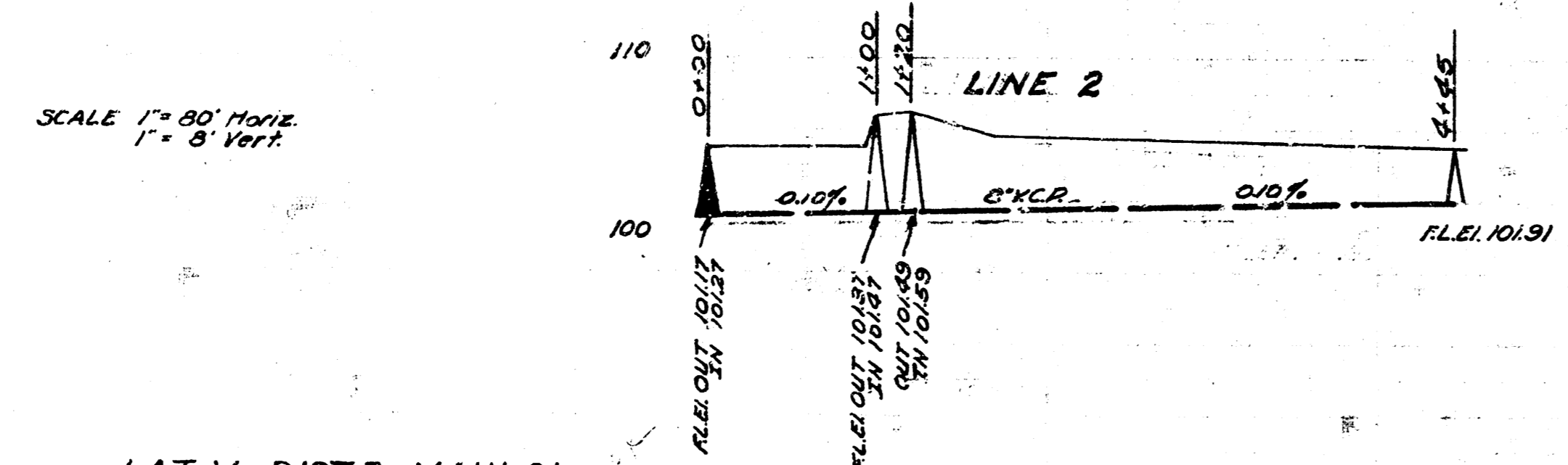
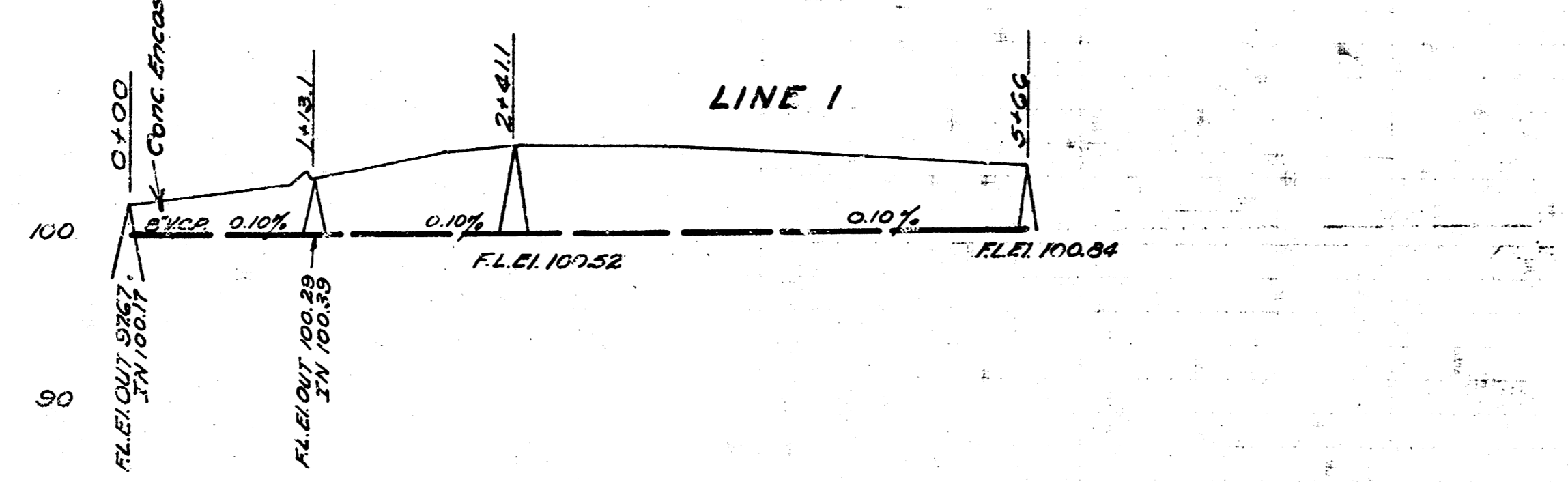
16th STR

Date 10/22/51  
 Drawn by J.L.A.  
 Checked by Mark Board No. 581 S-3

B.M. T in Iron fire hydrant NW  
 cor. Martinson & Doris E.I. 107.35


B.M. S Rim Manhole Sta.  
 7+00 Line 2 E.I. 104.81

NOTE: Sandyfill Sta 0+00  
 to Sta 0+25  
 B.M. 116.66 E. Rim M 10+00



LAT. V. DISTE MAIN 21  
 CITY OF WICHITA KANSAS  
 L.R. WHITE CITY ENGINEER  
 Proj. No. C 21-74

LAT. 5 DISTE MAIN 12  
 CITY OF WICHITA KANSAS  
 L.R. WHITE CITY ENGINEER  
 Proj. No. C-21-76



Date 1-7-52  
 Drawn by L.H.A.  
 Checked by Mark Board No. 581 S-3