LOCATION MAP
LAT. 7 SANITARY SEWER NO. 22
CITY OF WICHITA, KANSAS

B.E. SMITH CITY ENGINEER PROJ. NO. C24-62

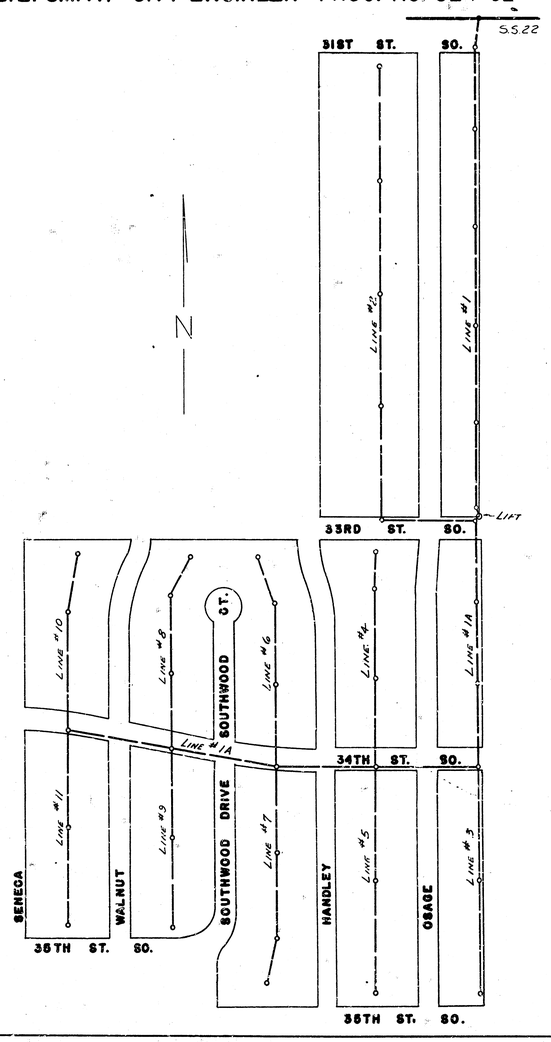

1/7

BENEFIT DISTRICT
LAT. 7 SANITARY SEWER NO. 22
CITY OF WICHITA, KANSAS

B.E. SMITH CITY ENGINEER PROJ. NO. C 24-62

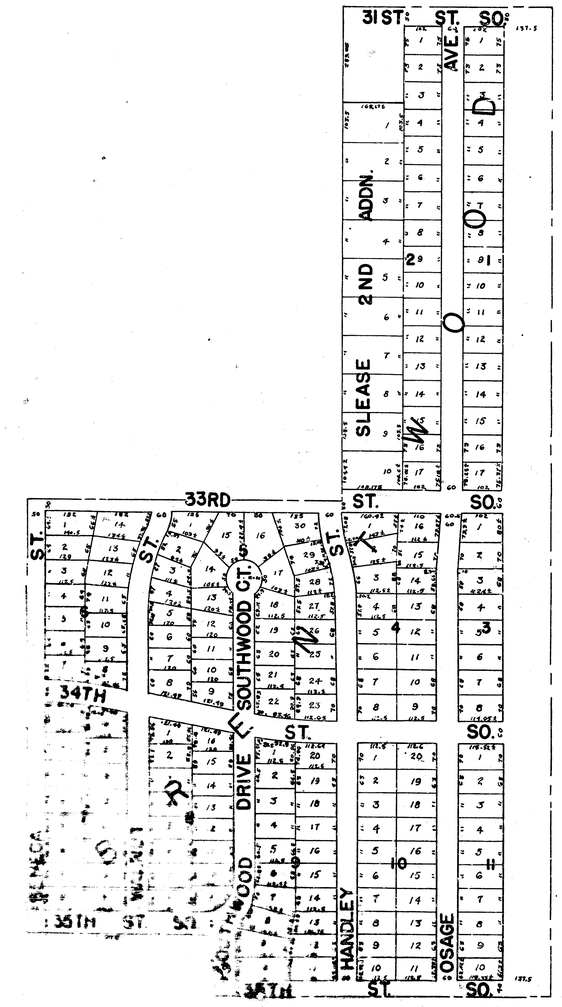

LAT. 7 S.S.22

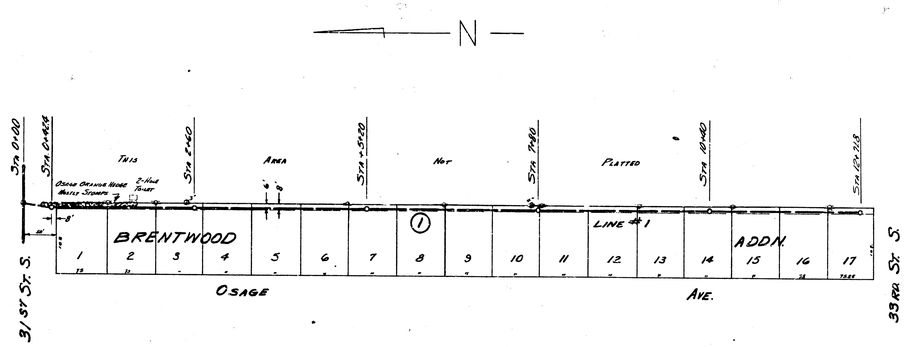

Survey No. 62 Hanson 113Y + 1413
Plan Sellers
Checked
Date Oct 1954

2/7

LAT 7 SS 22
PROJ. C24-62

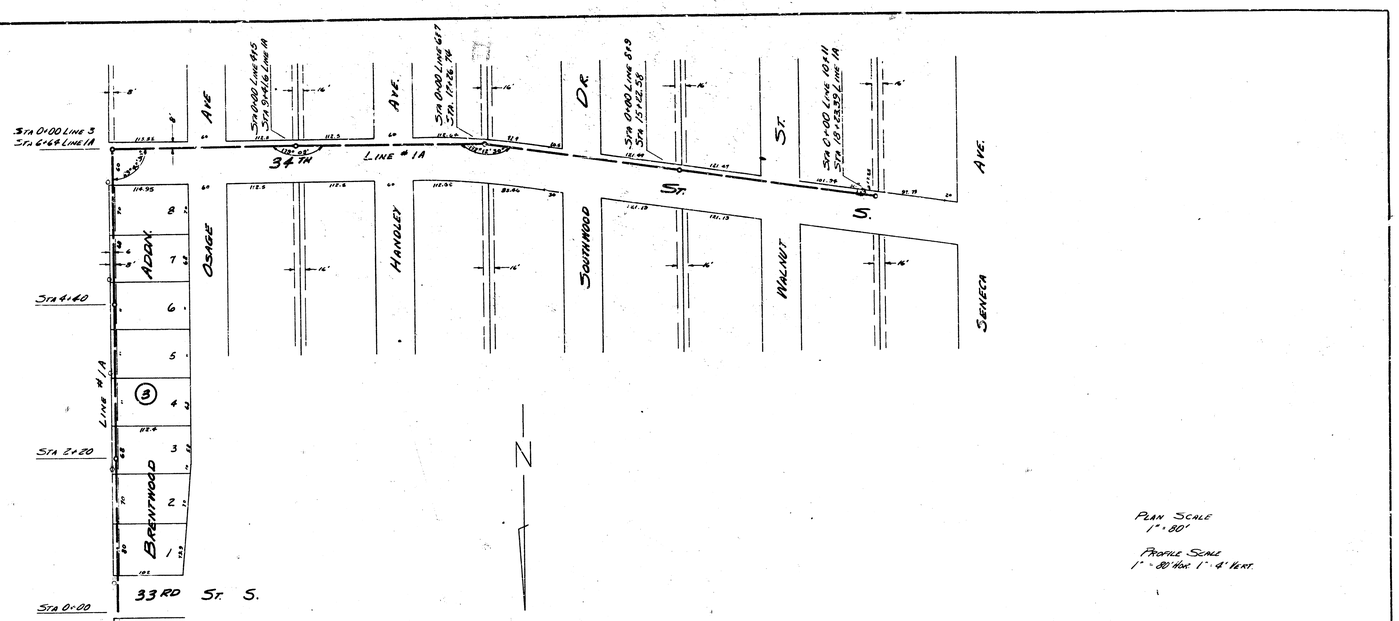

Lat. 7

S.S. #22

Proj. C24-62

3/7

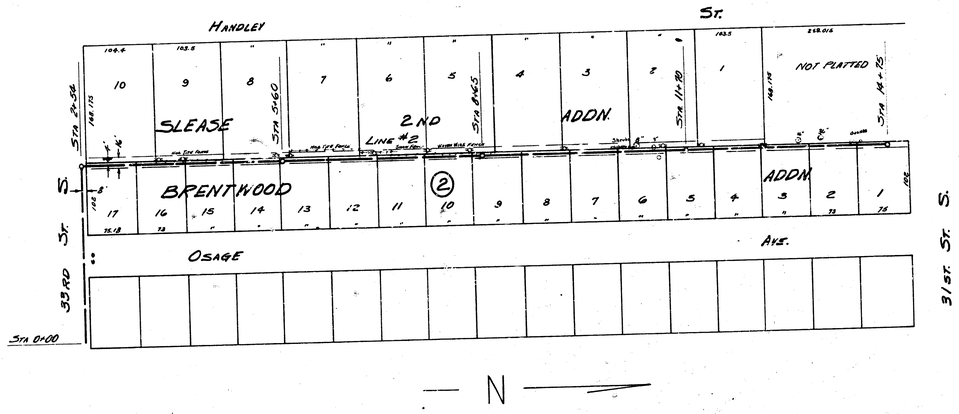

PLAN SCALE
1" = 80'

PROFILE SCALE
1" = 80' HOR. 1" = 4' VERT.

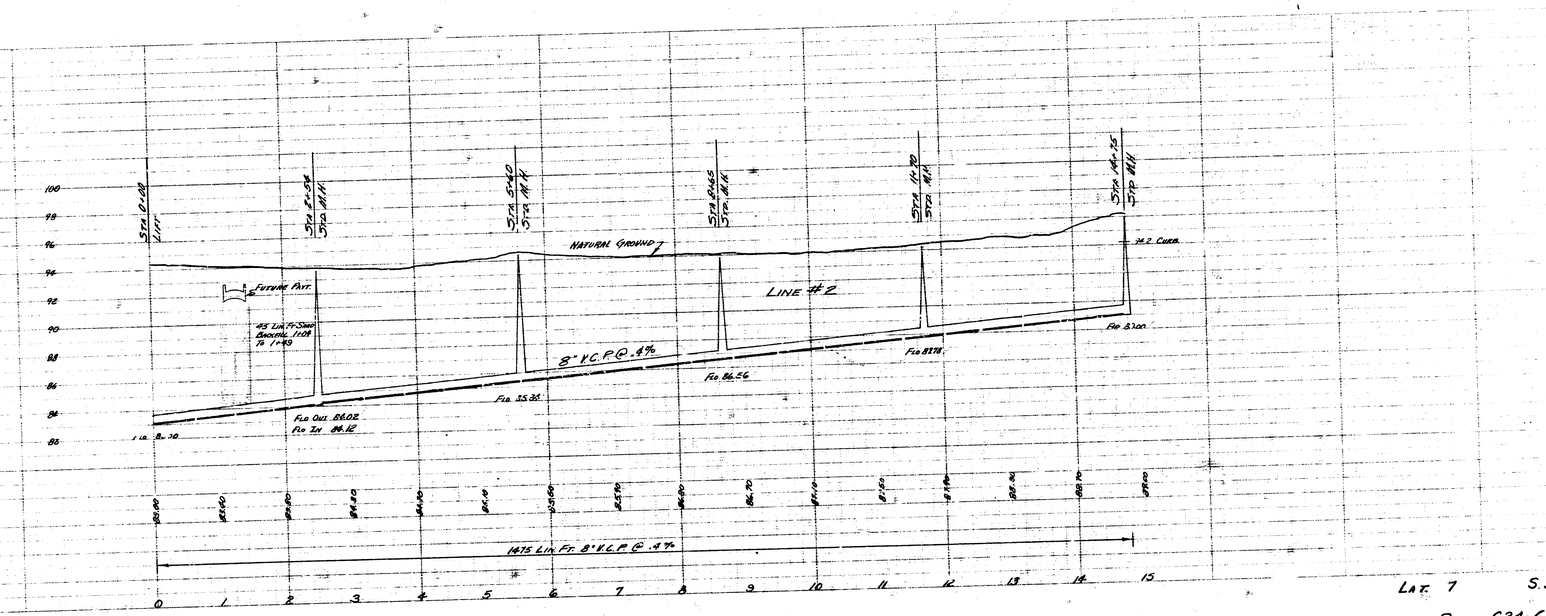

4/7

LAT. 7 S.S. 22

PROJ. C24-62

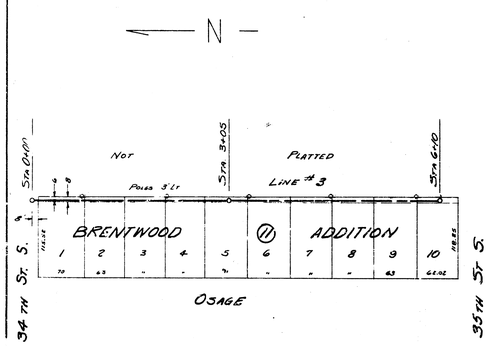

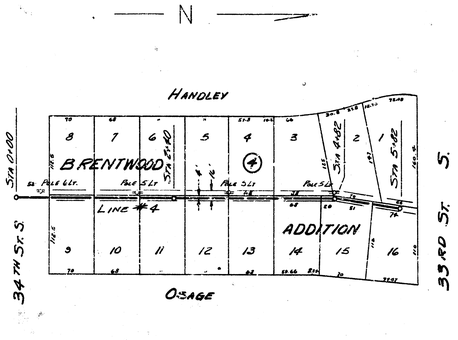

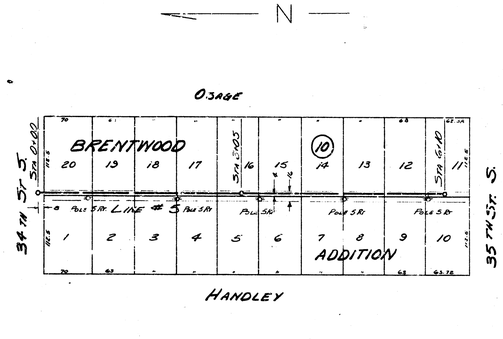

PLAN SCALE
1" = 80'

PROFILE SCALE
1" = 80' HOR. 1" = 4' VERT.

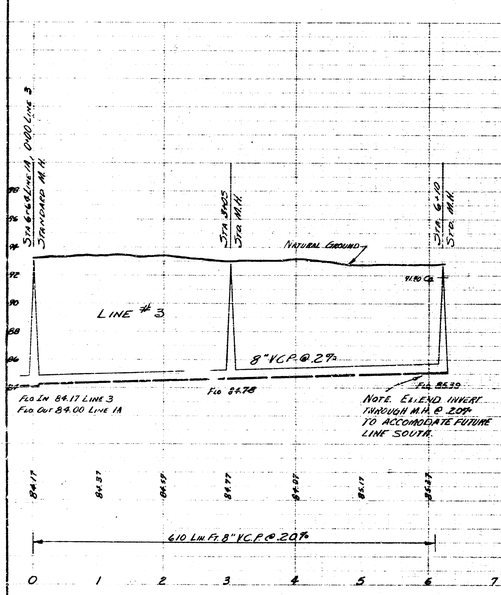

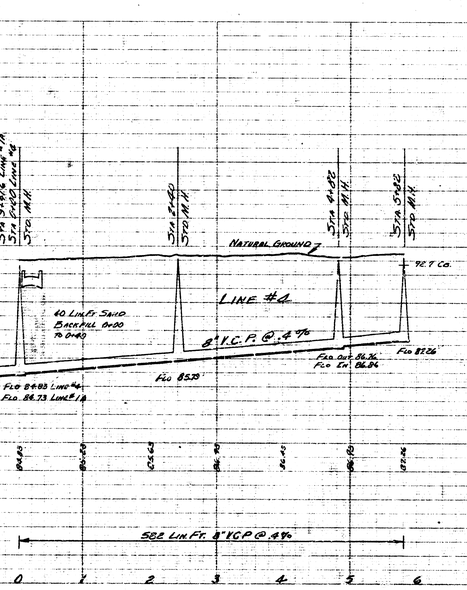

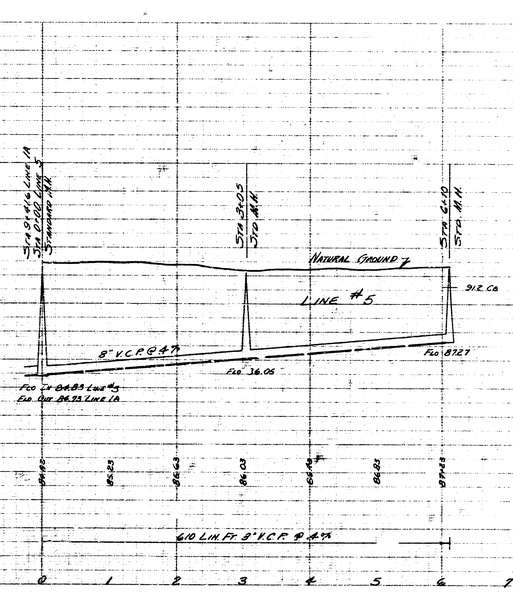

5/1

LAT. 7 S.S. 22

PROJ. C24-62

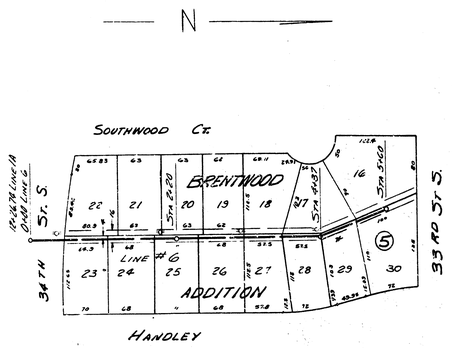

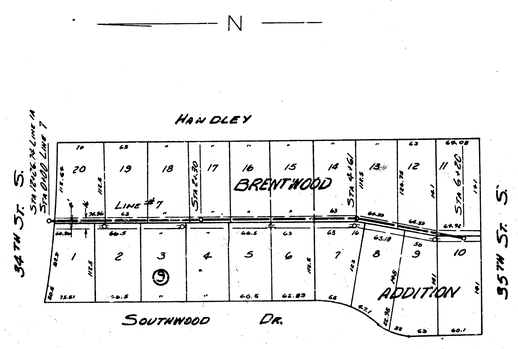

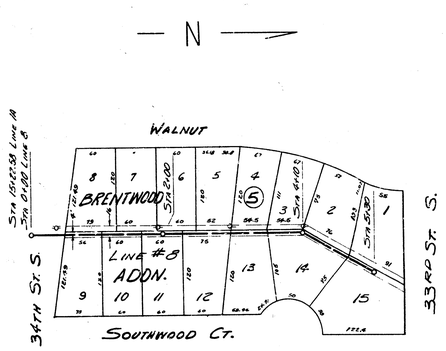

PLAN SCALE
1" = 80'

PROFILE SCALE
1" = 80' HOR. 1" = 4' VERT.

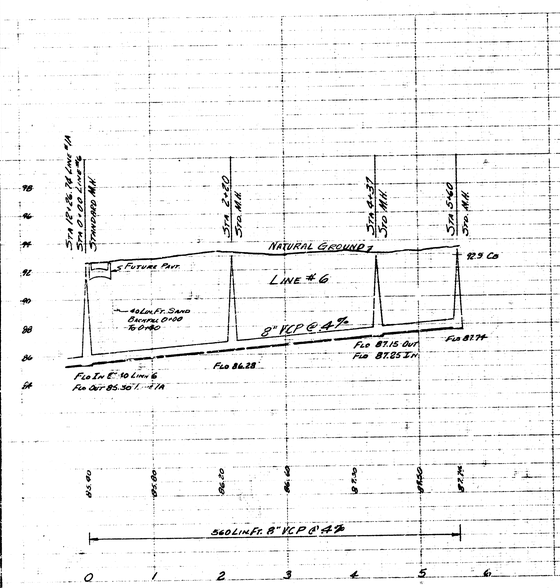

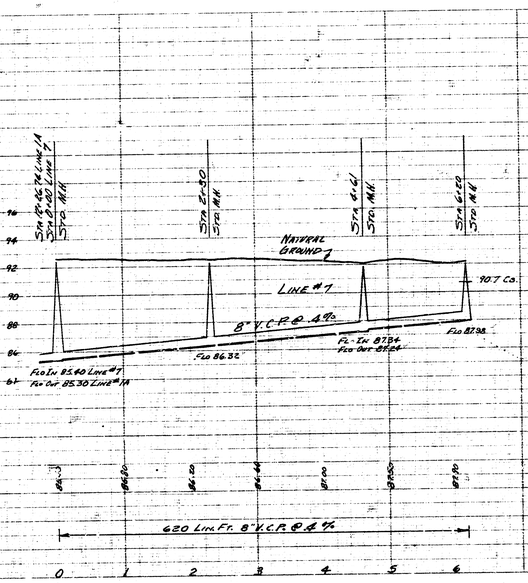

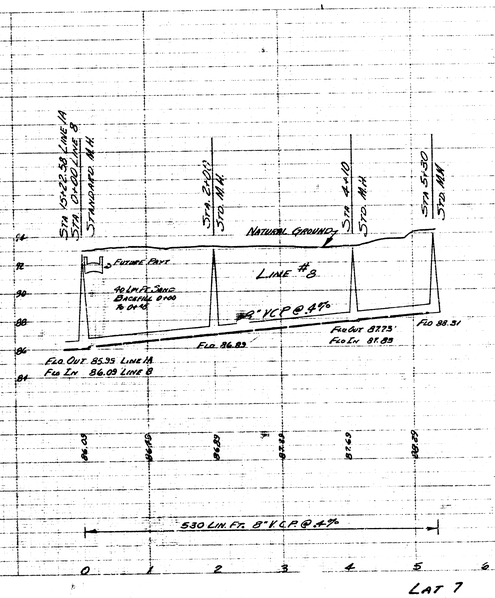

6/7

LAT 7 SS 22

PROJ. C84-62

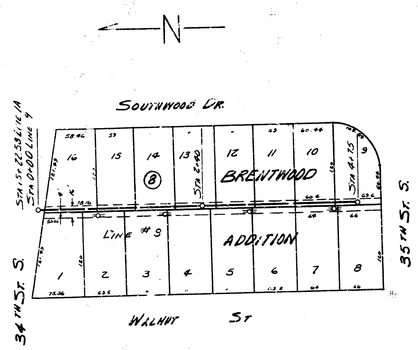

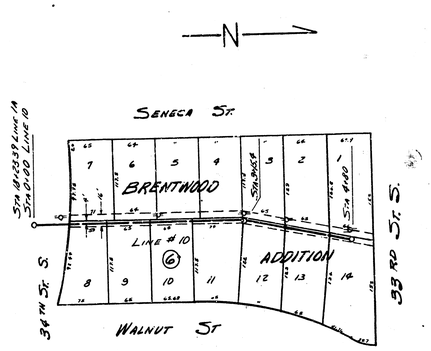

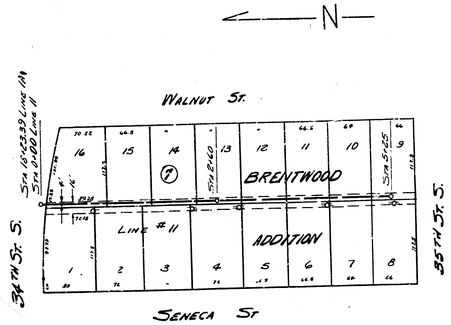

PLAN SCALE
1" = 30'

PROFILE SCALE
1" = 30' HOR. 1" = 4' VERT.

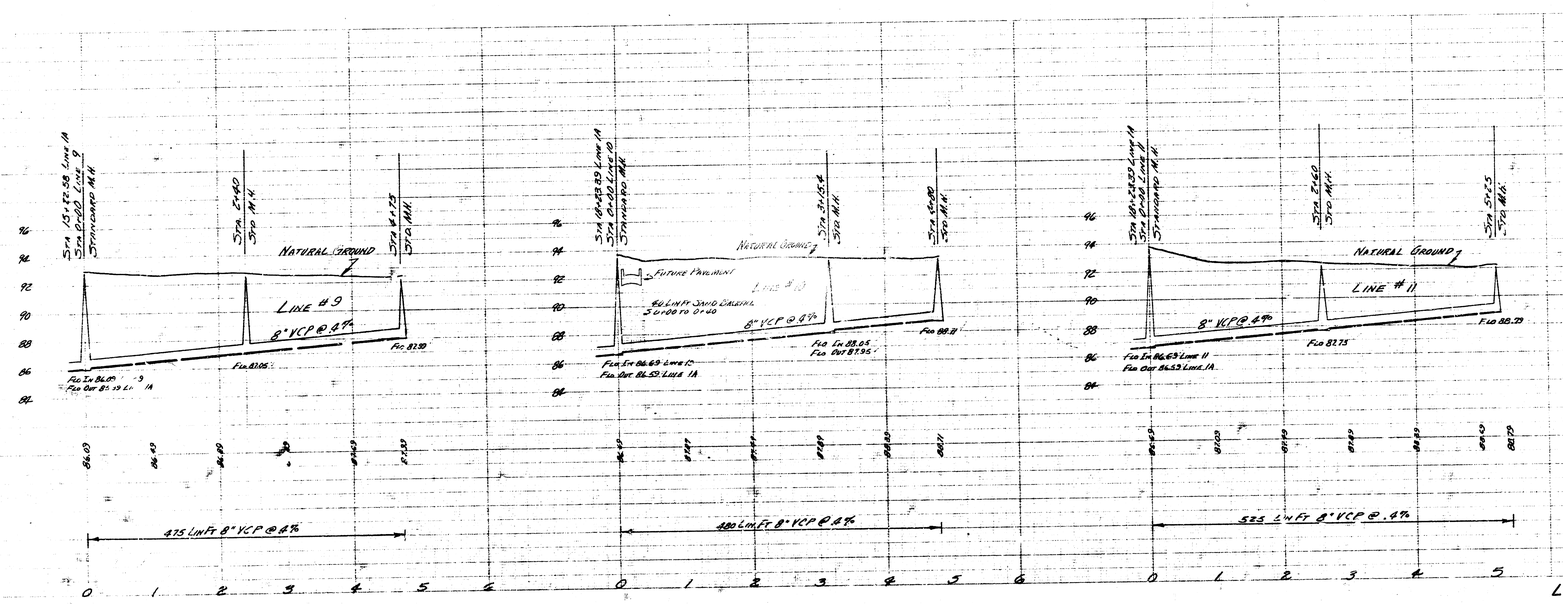

7/1

LAT 7 S.S. 22

PROJ. C24-62