LOCATION MAP
LAT. 25 SAN. SEWER 22
CITY OF WICHITA
B.E. SMITH CITY ENGINEER PROJ. NO. C25-102

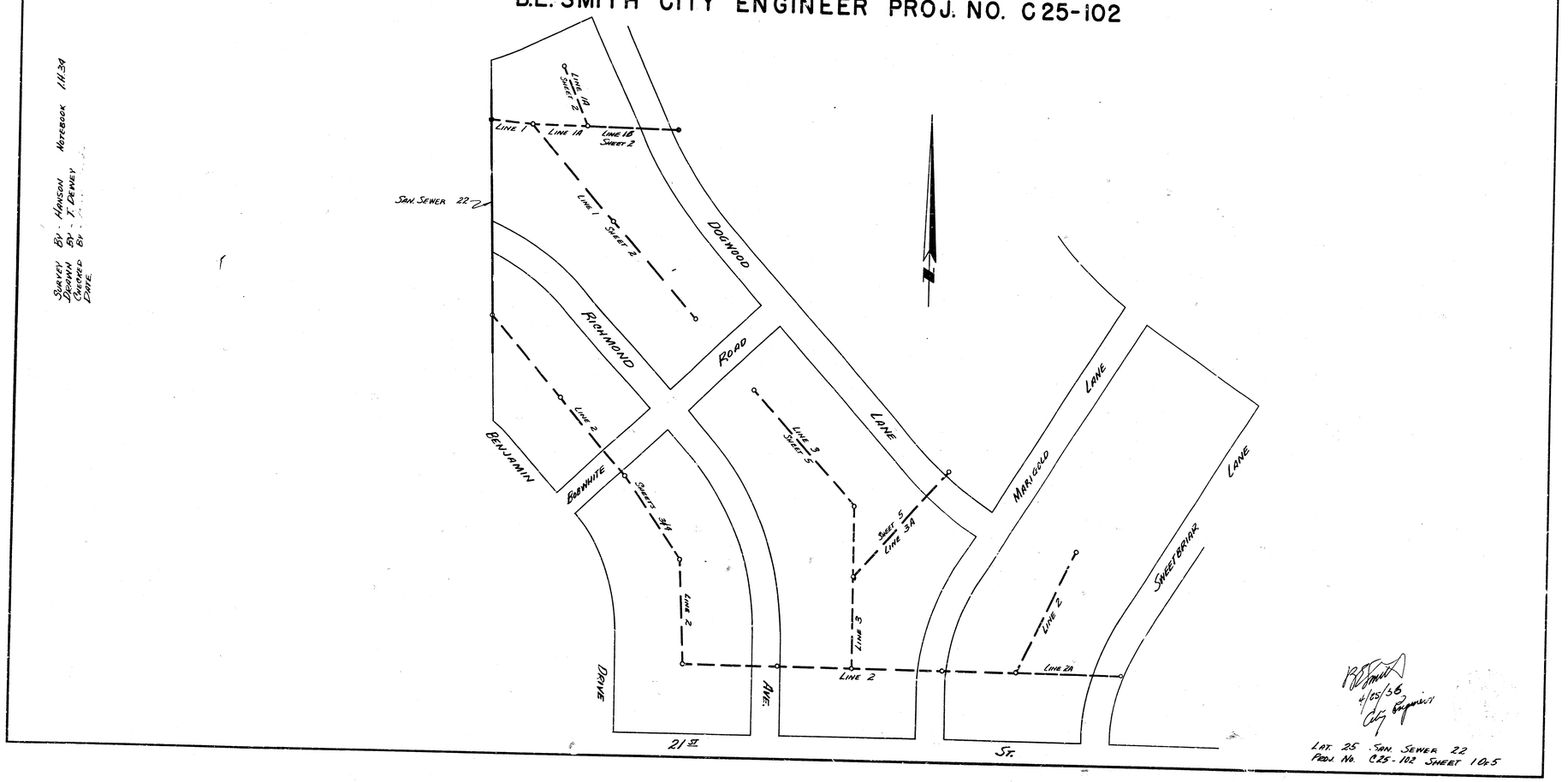

4/25/56
City Engineer

LAT. 25 SAN. SEWER 22
PROJ. NO. C25-102 SHEET 1 OF 5

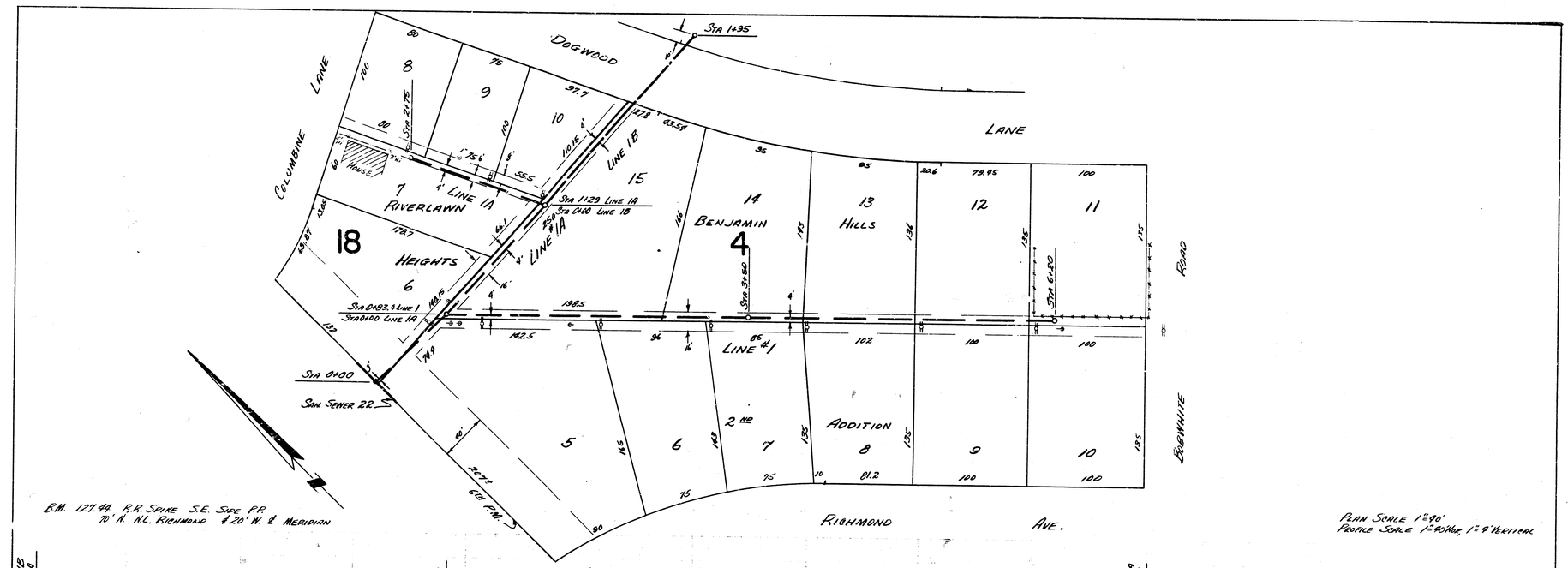

LAT. 25. SAN. SEWER 22
PROJ. NO. C25-102 SHEET 2 OF 5

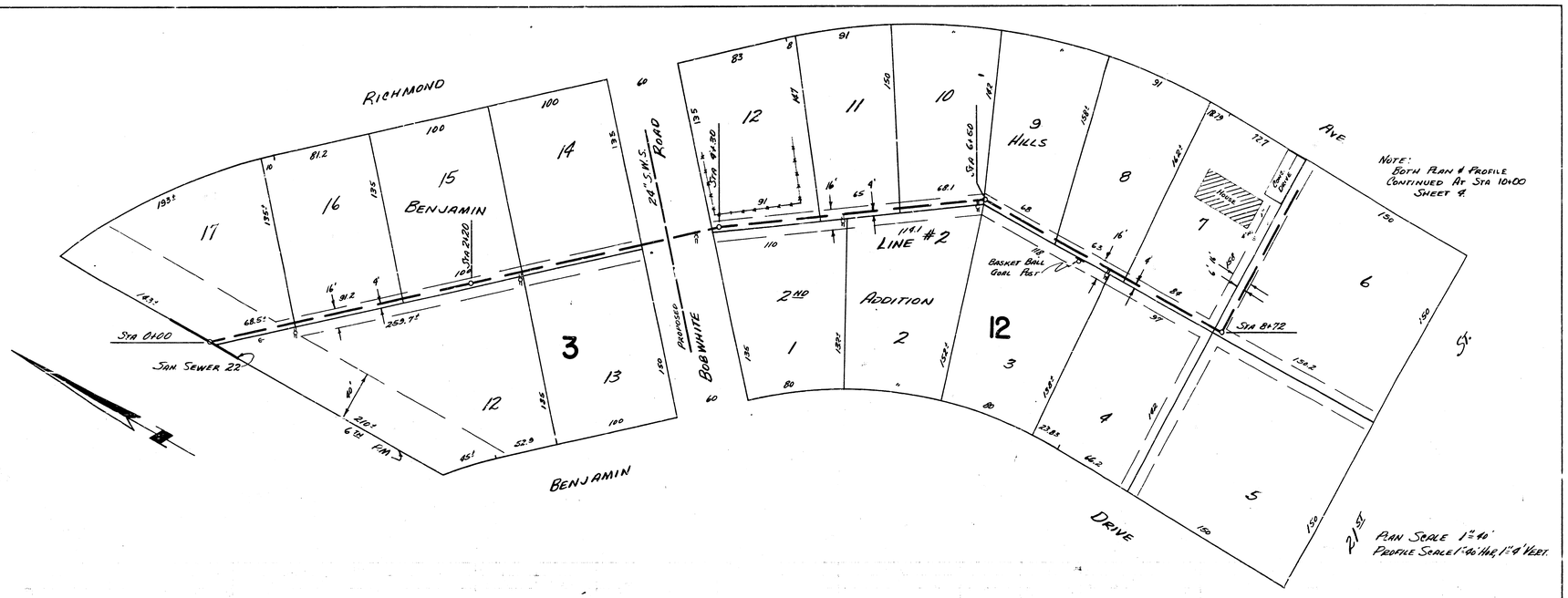

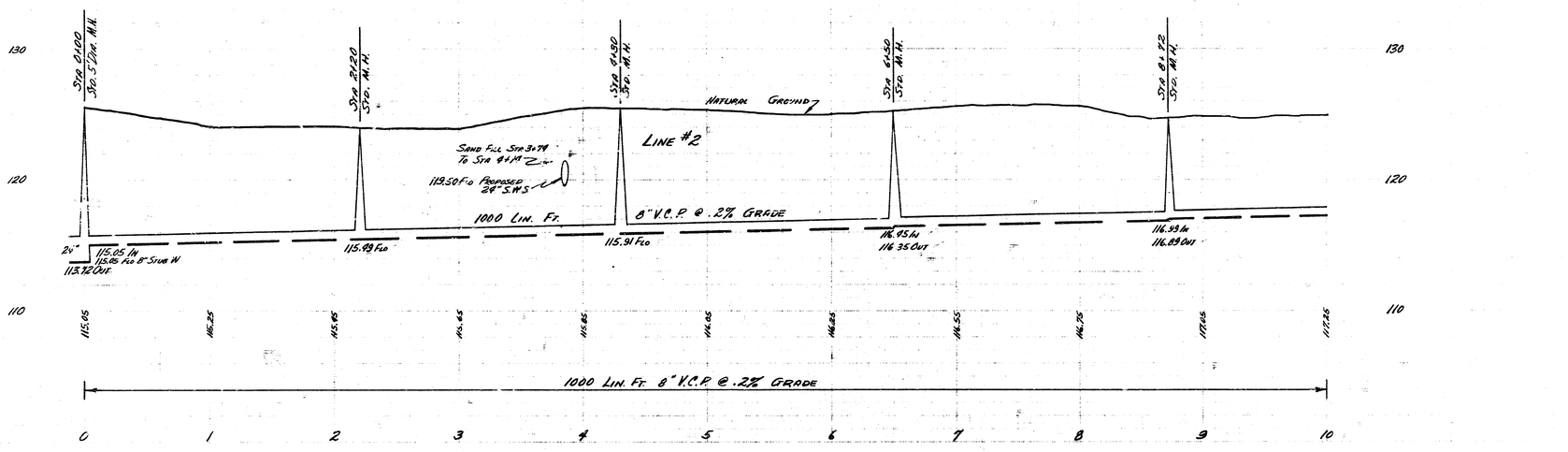

LAT. 25 SAN. SEWER 22
PROJ. NO. 325-102 SHEET 3 OF 5

Note:
Both Plan & Profile
Continued From Sta 10+00
Sheet 3.

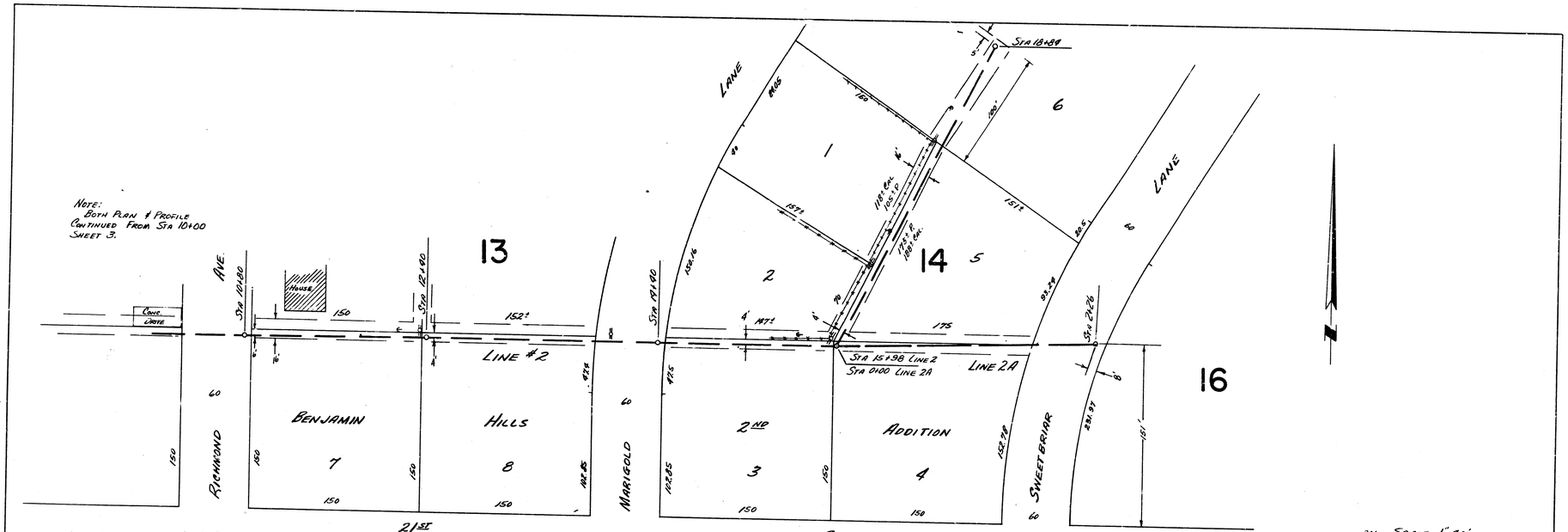
Sta 18+88
LANE
8.48
180'
100'
6
1
188' Rad.
188.19
188' Rad.
188.19
151.4
20.5
LANE
60
13
14
5
2
156.16
Sta 14+60
4' Mt.
70
175
93.39
Sta 24.26
Sta 10+80
House
150
Cons. Limits
152.1
Sta 12+60
Line #2
Sta 15+98 Line 2
Sta 0+00 Line 2A
Line 2A
16
AVE.
60
Benjamin
Hills
2nd
Addition
7
8
3
4
150
150
150

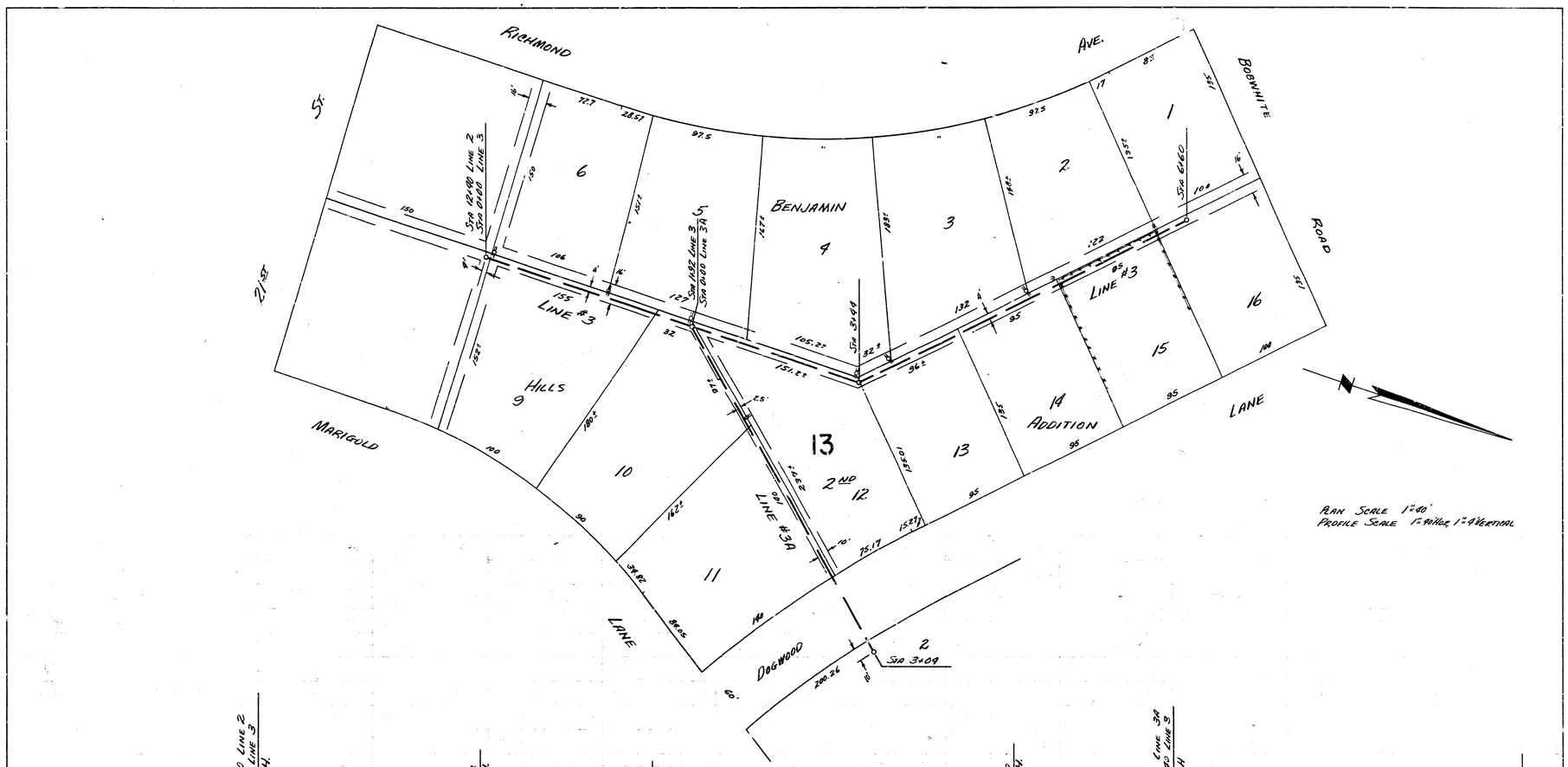

RAIN SCALE 1"=40'
PROFILE SCALE 1"=40' HOR. 1"=4' VERTICAL

LAT. 25 SAN. SEWER 22
PROJ. NO. C25-102 SHEET 5 OF 5