LOCATION MAP
LATERAL NO. 3, SUBMAIN NO. 2, SANITARY SEWER NO. 22
CITY OF WICHITA, KANSAS

B. E. SMITH CITY ENGINEER PROJ. NO. C24-78

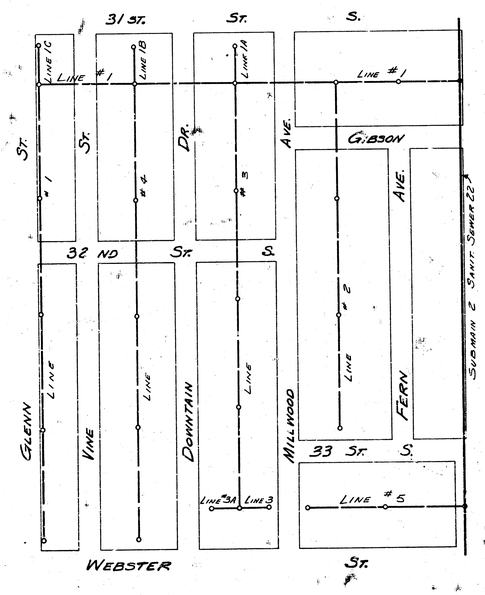



SCALE 1" = 150'

SURVEY L. HANSON NOTEBOOK 1414
PLAN D. SELLERS, B. BIXLER
CHECKED [illegible]
DATE DEC 1954

LATERAL 3 SUBMAIN 2 SANITARY SEWER 22
PROJECT NO. C24-78 SHEET 1 OF 5

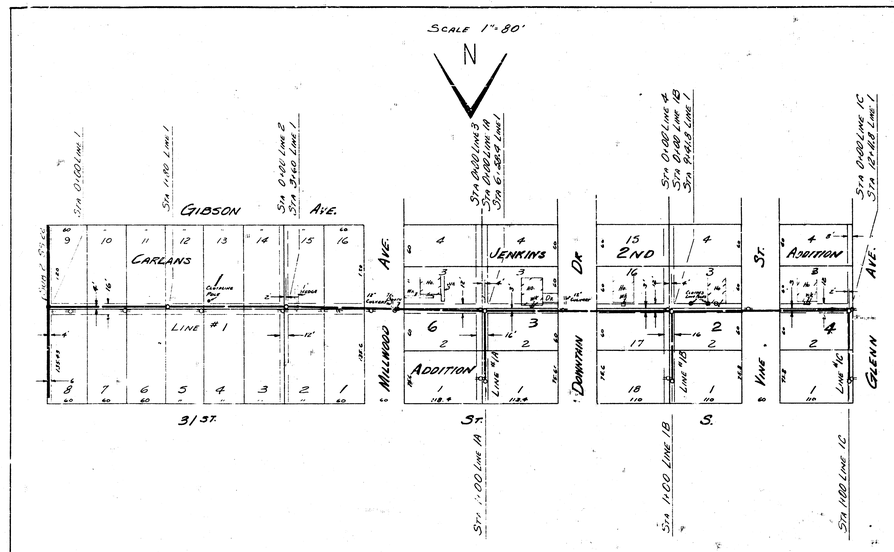

B.M. 94.96 Step Bench E.S.T.P. SE Cor. Glenn & Webster.
B.M. 94.75 Step Bench S.S.T.P. S.S. Webster Betw. Millwood & Downtain
B.M. 95.65 Standard NE Cor. Glenn & 3rd St. S.

NOTE Risers are to be installed for service connections where the line is below normal ground water level. These are not specifically indicated on the plan and shall be done as directed by the field engineer.

NOTE Standard Manholes & Drop Manholes are to be Bid at One Price as Standard Manholes.

PROFILE SCALE 1"=80' HORIZONTAL 1"=4' VERTICAL

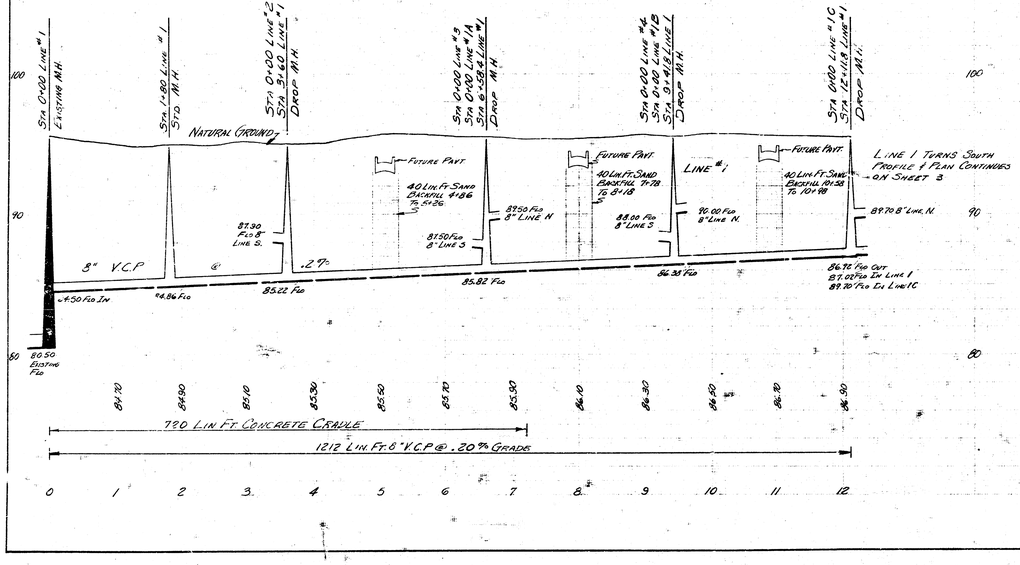

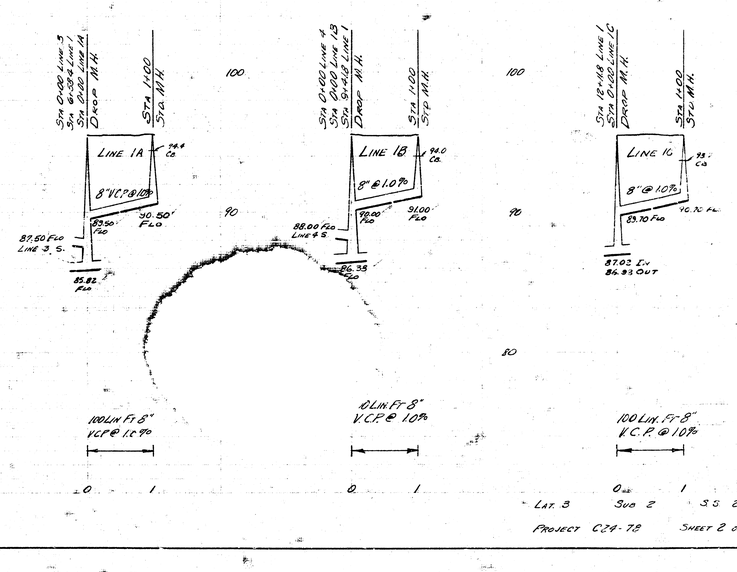

Lot. 3 Sub 2 S.S. 22

Project C24-78 Sheet 2 of 5

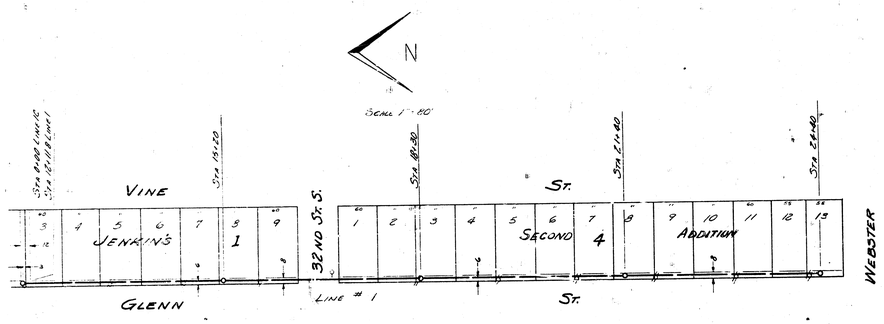

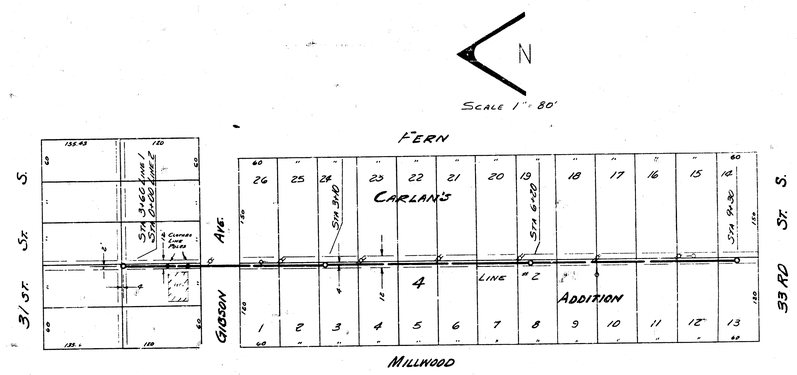

PROFILE SCALE 1" = 80' HORIZONTAL, 1" = 4' VERTICAL

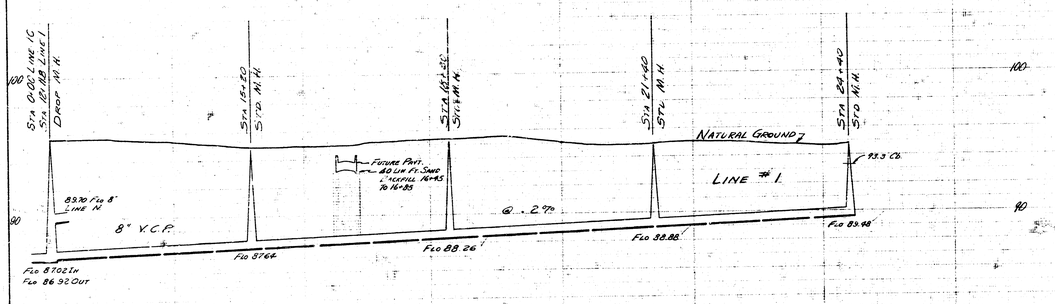

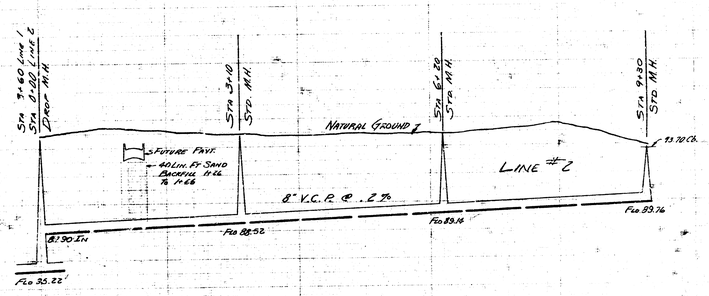

LAT. 3 SUB 2 S.S. 22

PROJ. C24-78 SHEET 3 of 5

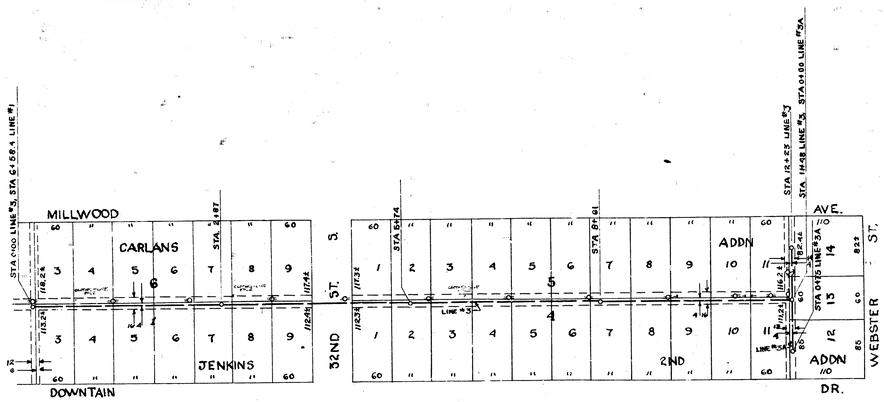

N

SCALE 1"=80'

PROFILE SCALE 1"=80' HOR. 1"=4' VERT.

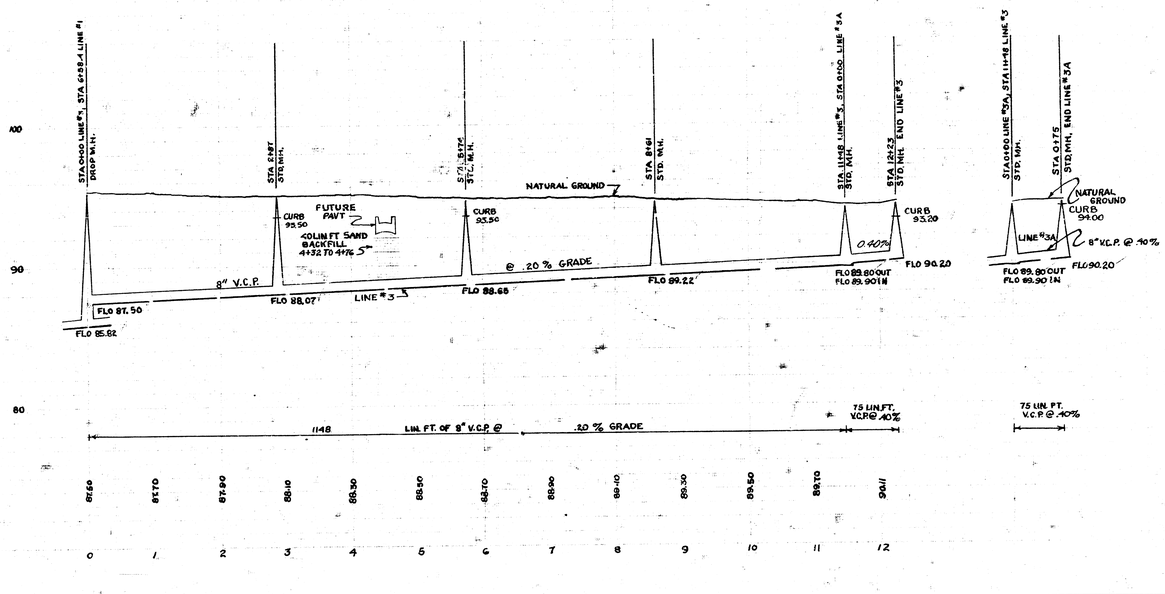

LAT. 3, SUB 2, SAN. 3. 22

PROJ. NO C24-78, SHEET 4 OF 5

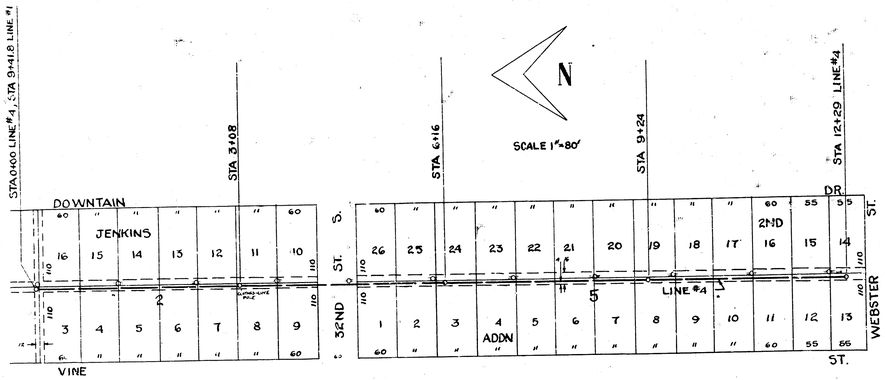

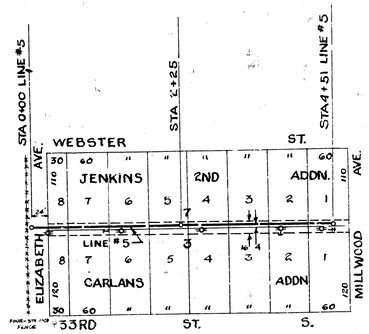



PROFILE SCALE 1"=80' HOR. 1"=4' VERT.

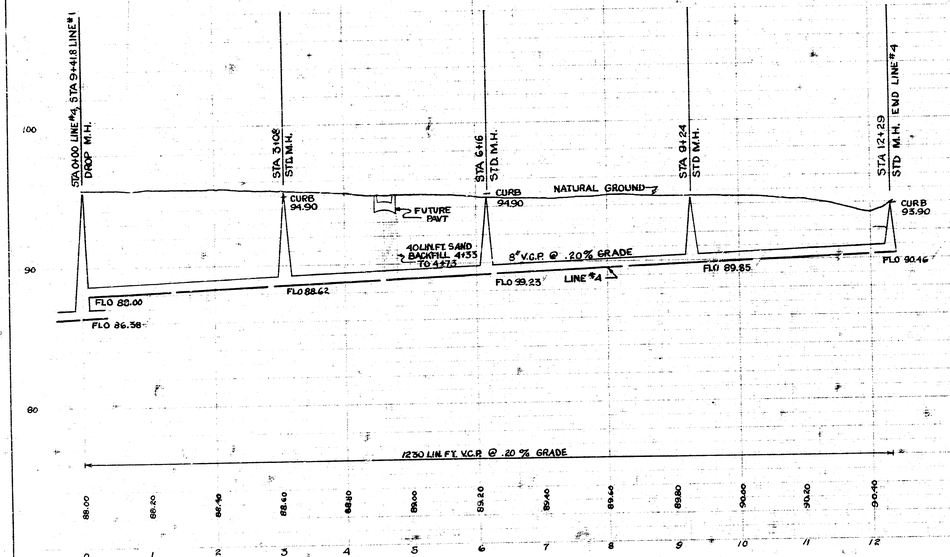

PROFILE SCALE 1"=80' HOR. 1"=4' VERT.

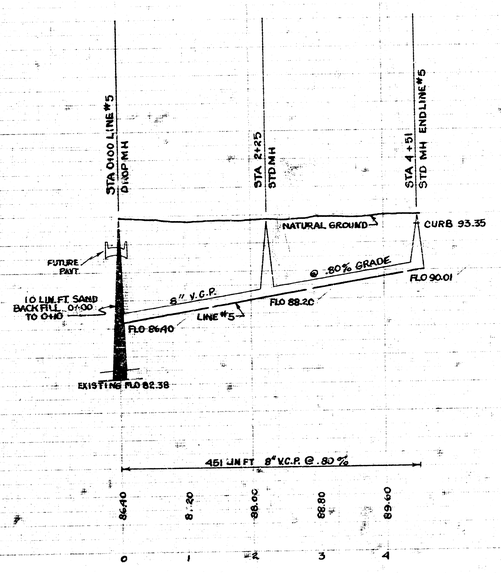

LAT 3, SUB 2, SAN. S. 22
PROJ. NO. C24-78 SHEET 5 OF 5