LOCATION MAP
LATERAL NO. 1, SUBMAIN NO. 2, SANITARY SEWER NO. 22
CITY OF WICHITA, KANSAS

B.E. SMITH CITY ENGINEER PROJECT NO. C24-74

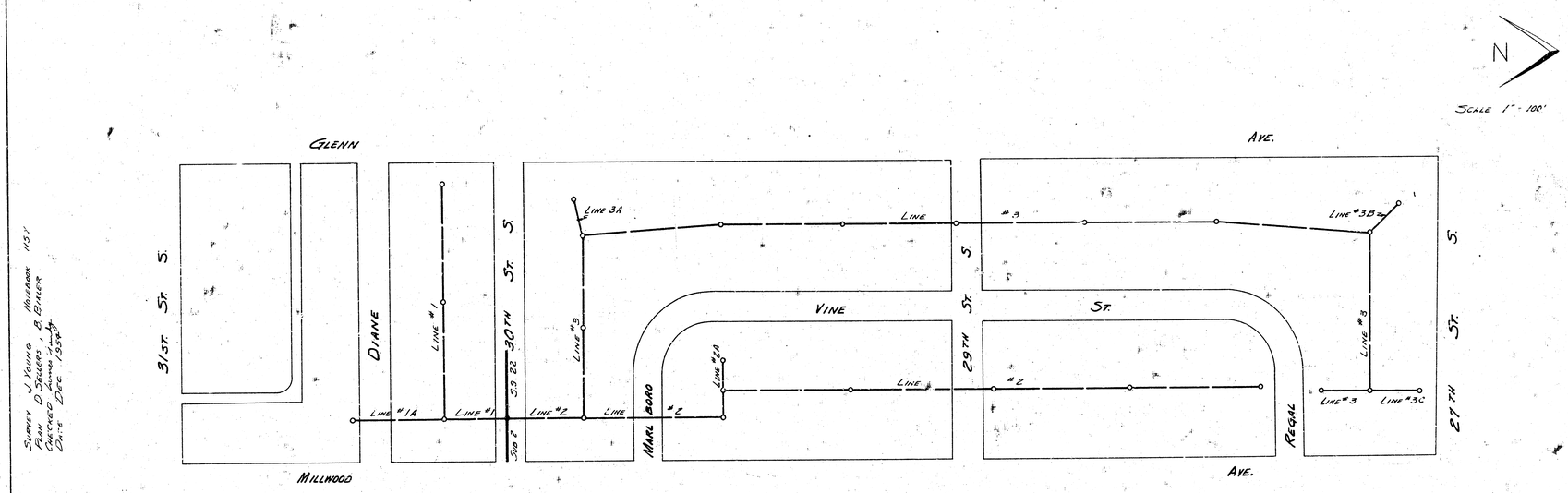

SURVEY J. YOUNG NOTEBOOK 115'
PLAN D. SELLERS, B. BAILER
CHECKED [illegible]
DATE DEC 1954

LAT. 1, SUB. 2, SAN. S. 22
PROJ. NO. C 24-74
SHEET 1 OF 3

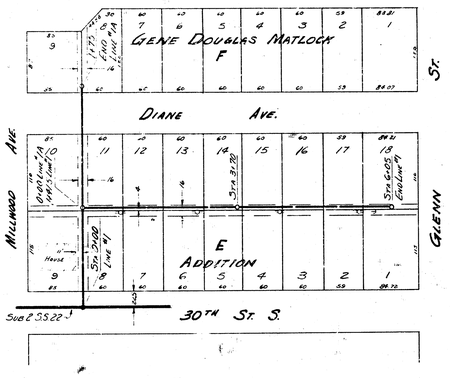

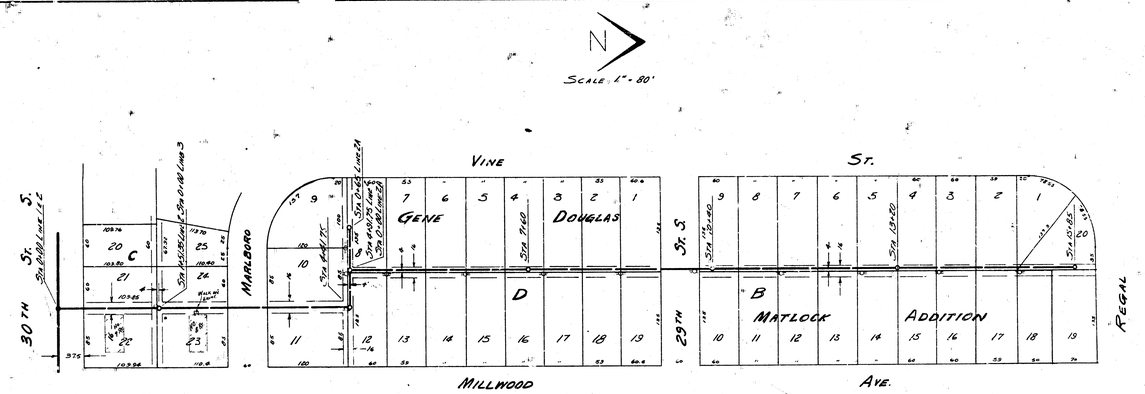

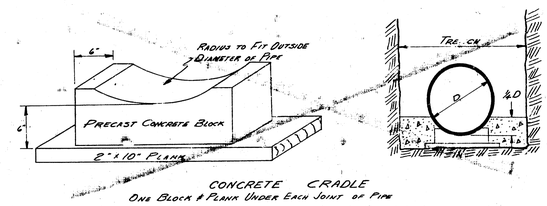

B.M. 95.65 STD N.E. COR. GLENN & 31 ST ST. S.

PROFILE SCALE 1" = 80 HOR. 1" = 8' VERTICAL

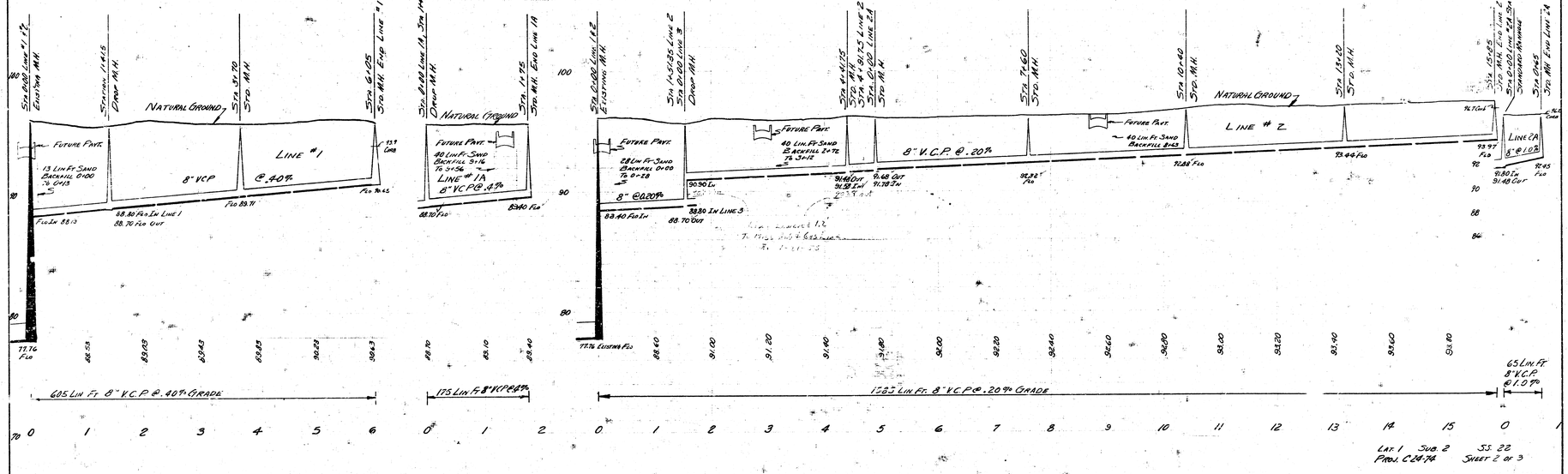

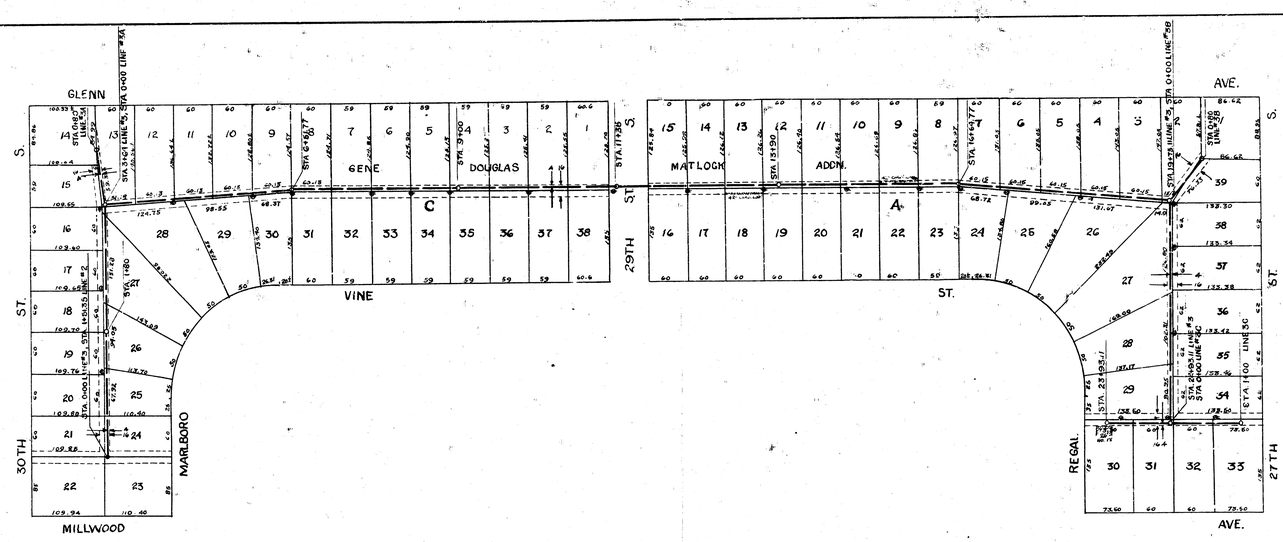

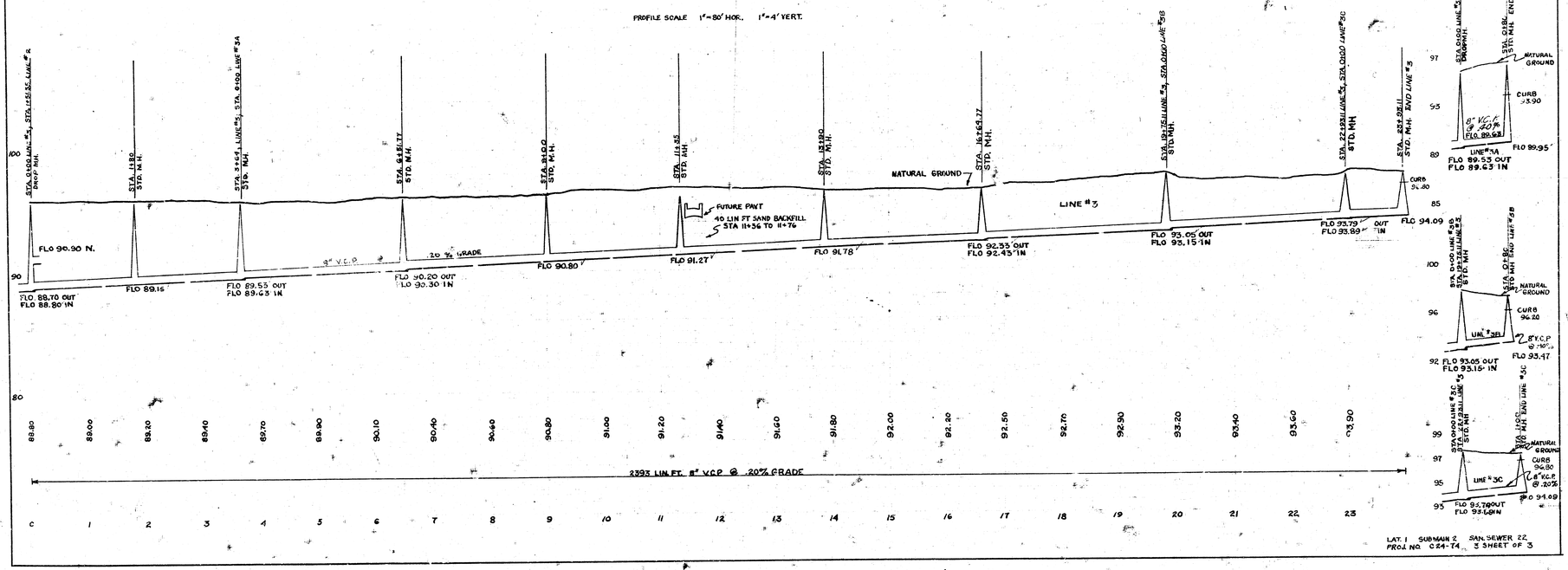

LAT. 1 SUBMAIN 2 SAN. SEWER 22.
PROJ. NO. C24-74 3 SHEET OF 3