LOCATION MAP

LATERAL 5 SUBMAIN 3 SANITARY SEWER 22

CITY OF WICHITA, KANSAS

B.E. SMITH CITY ENGINEER PROJECT NO. C25-13

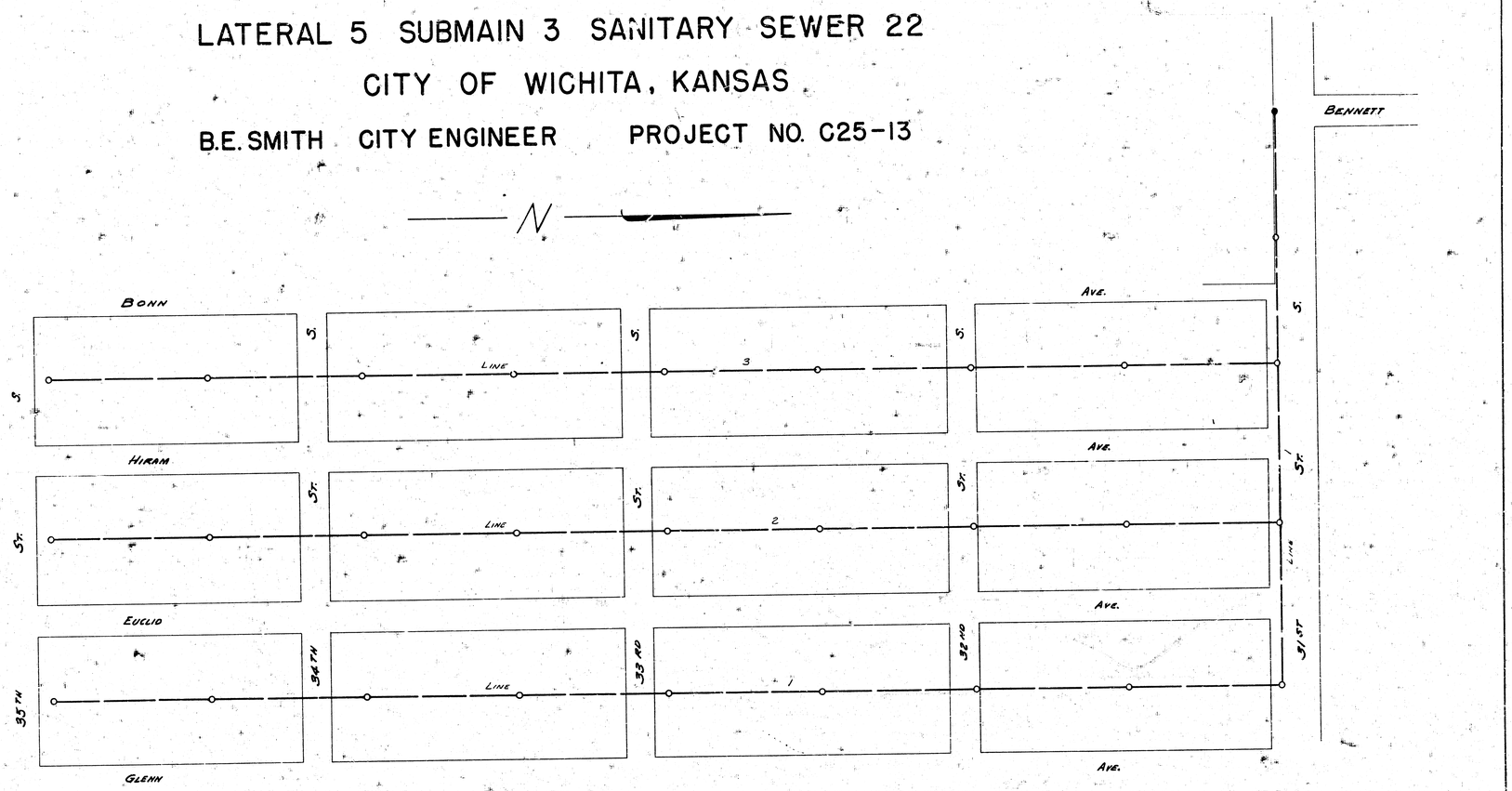

LATERAL 5 SUBMAIN 3 SAN. SEWER 22
PROJECT NO C25-13 SHEET 1 OF 5

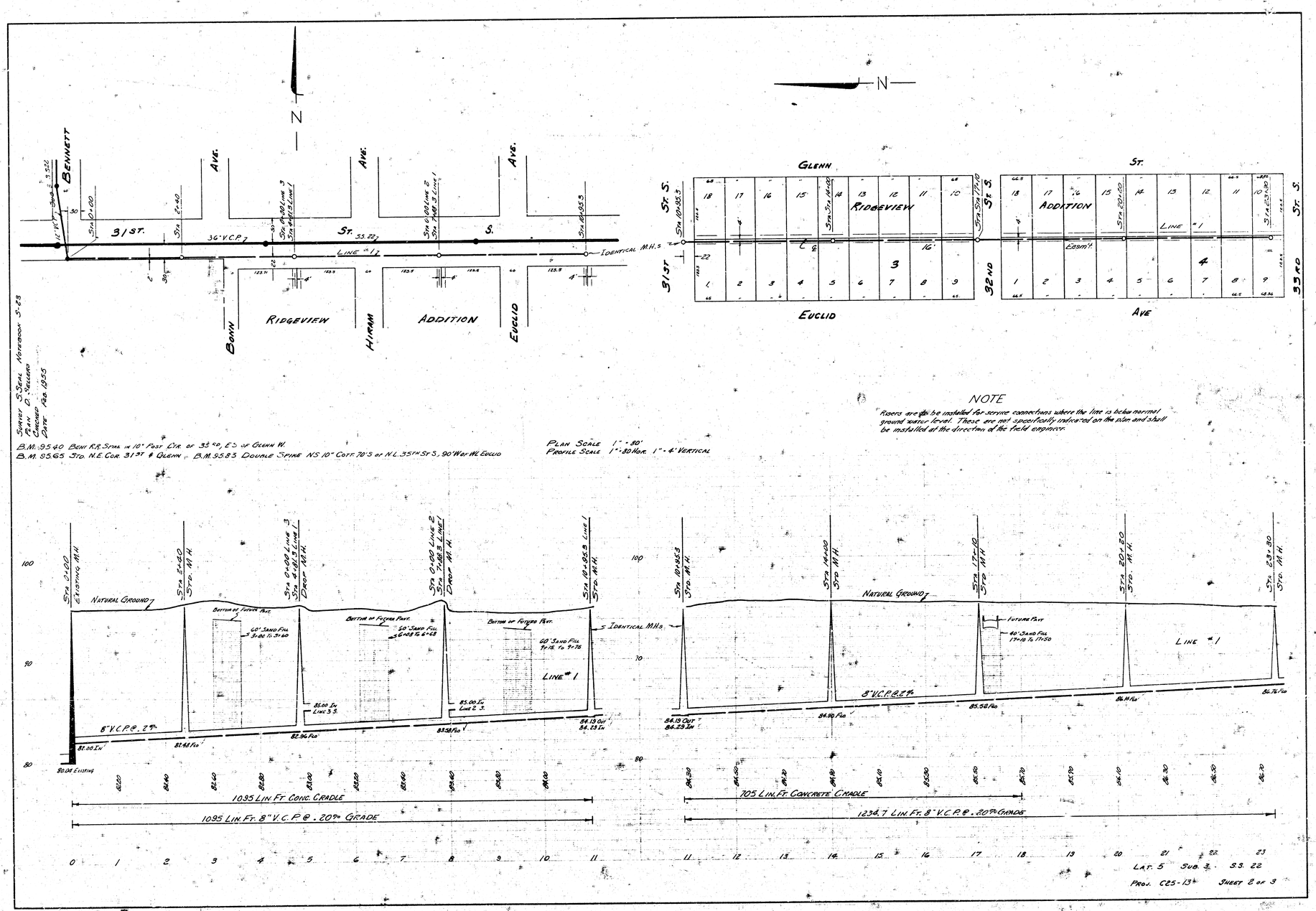

N
BENNETT
AVE.
31ST.
ST.
S.
36" V.C.P.
LINE #1
IDENTICAL M.H.S
BONN
RIDGEVIEW
HIRAM
ADDITION
EUCLID
GLENN
ST.
RIDGEVIEW
ADDITION
LINE #1
EUCLID
AVE
32ND
33RD
NOTE
Risers are to be installed for service connections where the line is below normal ground water level. These are not specifically indicated on the plan and shall be installed at the direction of the field engineer.
B.M. 95.40 Bent R.R. Spike in 10" Post Ctr. of 33rd, E.S. of Glenn W.
B.M. 95.65 Std. N.E. Cor. 31st & Glenn B.M. 95.83 Double Spike NS 10" Cott. 70'S of N.L. 35th St S, 90' W of W.L. Euclid
Plan Scale 1" = 80'
Profile Scale 1" = 80 Hor. 1" = 4' Vertical
Survey S. Seal Notebook S-23
Plan D. Sellers
Checked
Date Feb. 1955
Natural Ground
Bottom of Future Pavt.
60' Sand Fill
8" V.C.P. @ .2%
Identical M.H.s
Line #1
1095 Lin. Ft. Conc. Cradle
1095 Lin. Ft. 8" V.C.P. @ .20% Grade
705 Lin. Ft. Concrete Cradle
1234.7 Lin. Ft. 8" V.C.P. @ .20% Grade
Lat. 5 Sub. 3 S.S. 22
Proj. C25-13 Sheet 2 of 3

N

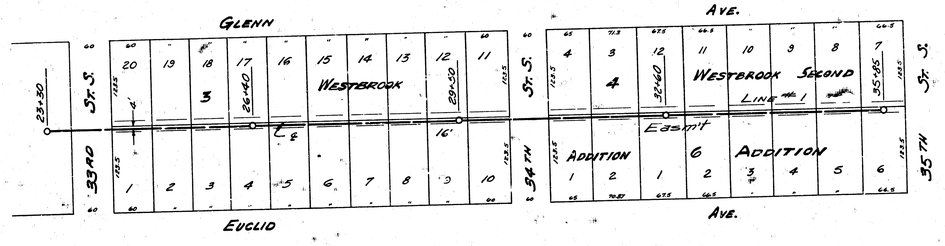

PLAN SCALE 1" = 40'
PROFILE SCALE 1" = 40' HOR. 1" = 4' VERTICAL

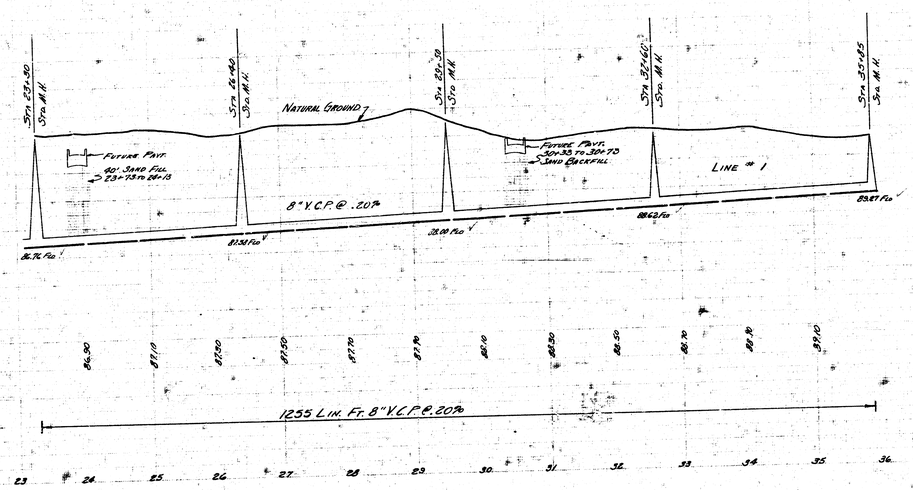

LAT. 5 SUB. 3 SS 22
PROJ. C25-13 SHEET 3 OF 5

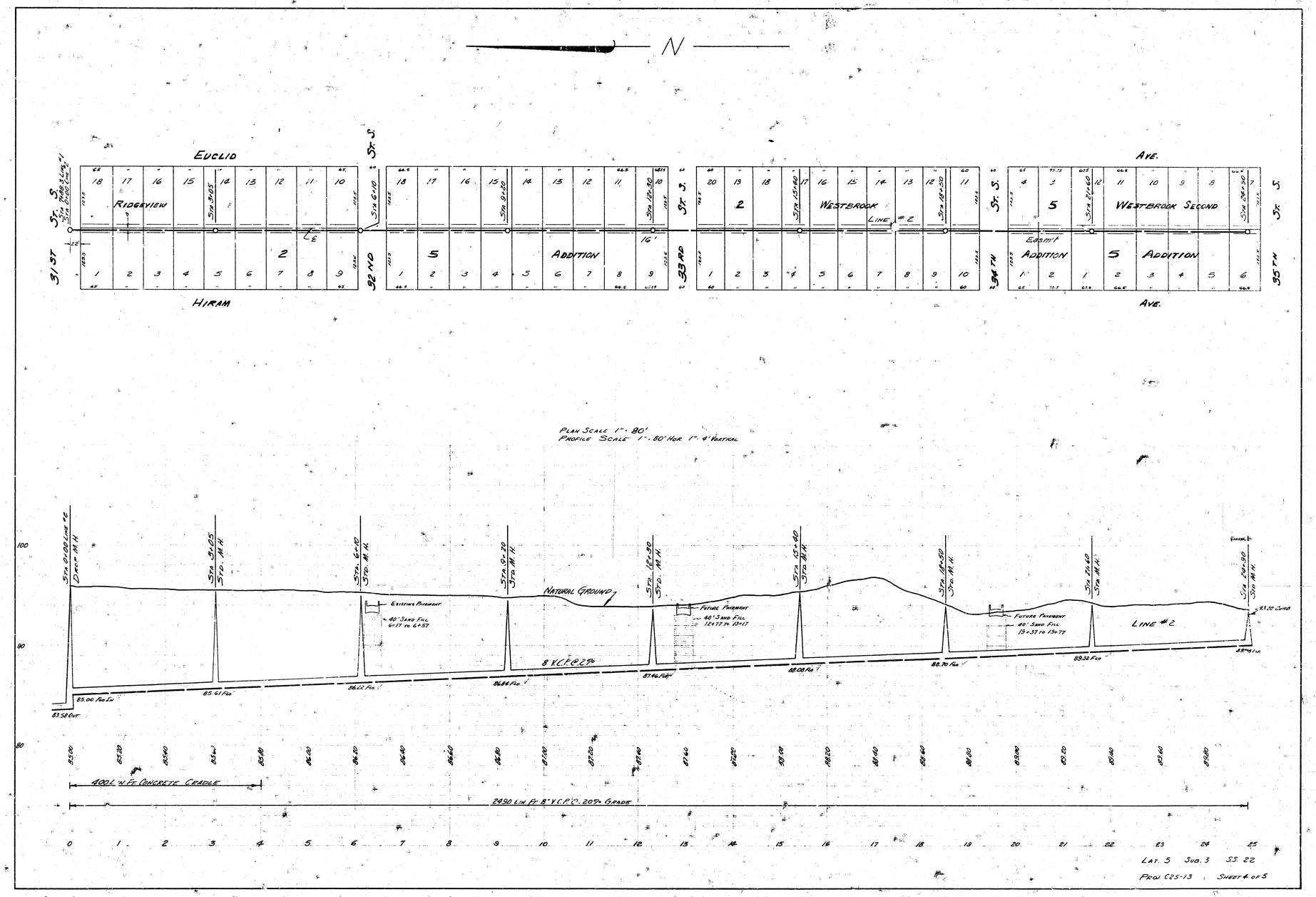

LAT. 5 SUB. 3 S.S. 22

PROJ. C25-13 SHEET 4 OF 5

N

PLAN SCALE 1"=80'
PROFILE SCALE 1"=80' HOR., 1"=4' VERTICAL

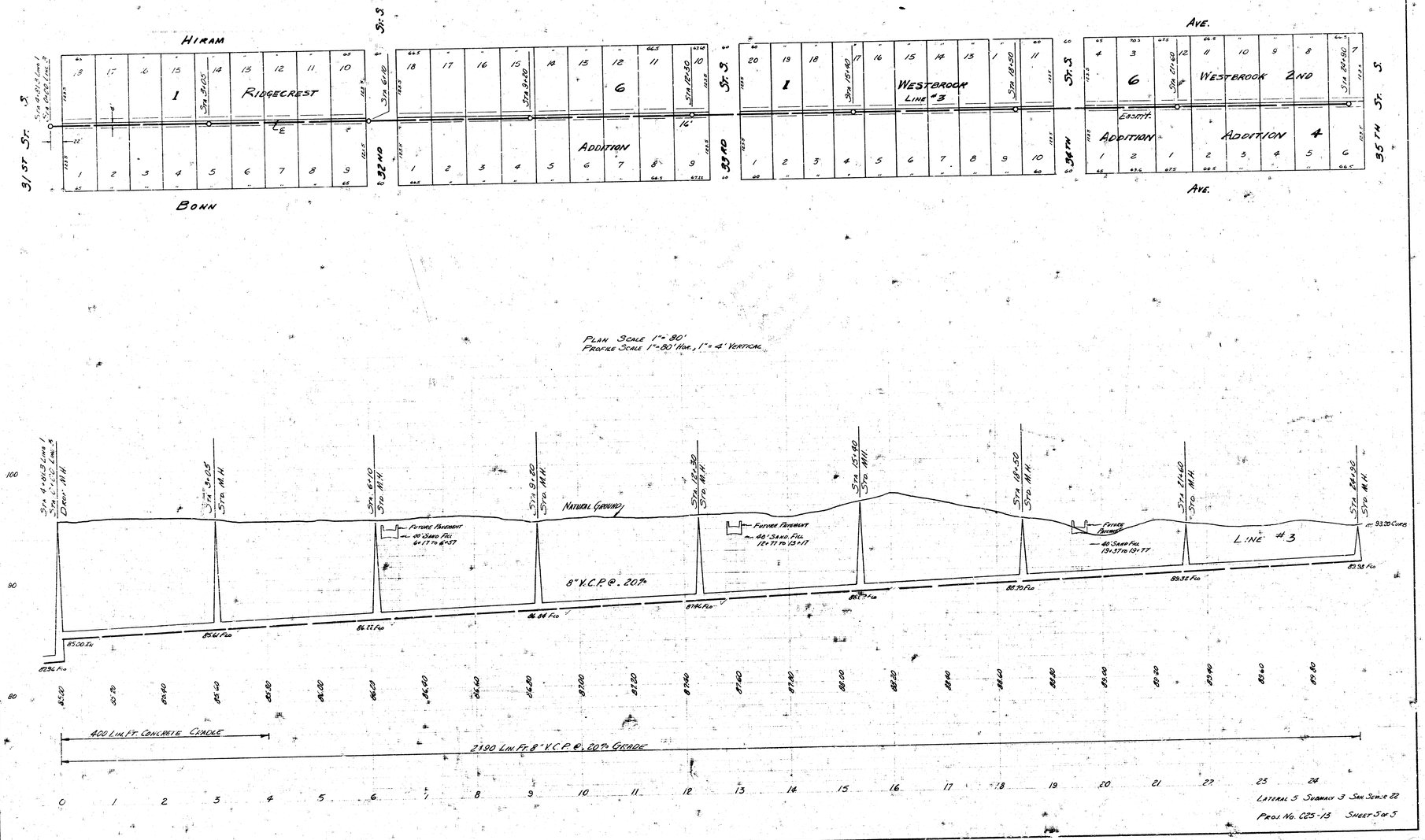

LATERAL 5 SUBAREA 3 SAN SEWER 22

PROJ. NO. C25-13 SHEET 5 OF 5