

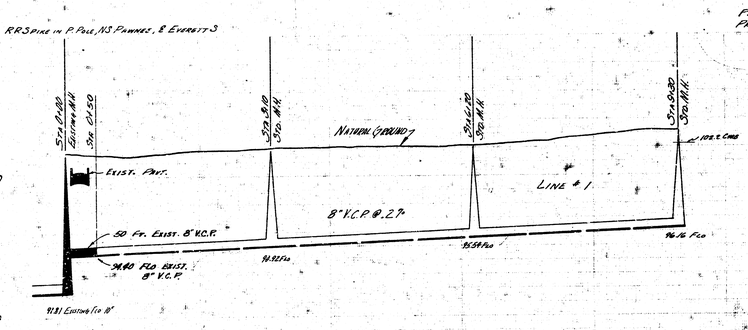

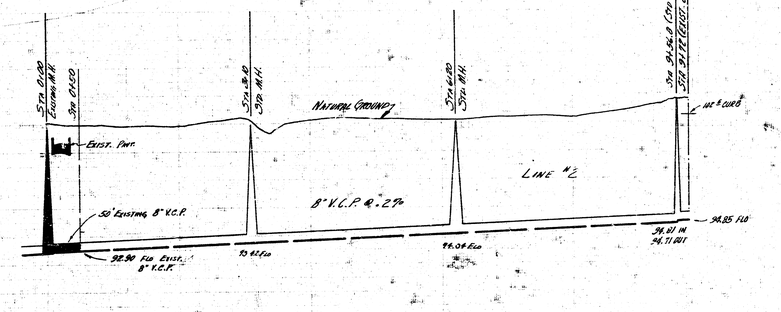





Note

PLAN SCALE 1" = 80'
PROFILE SCALE 1" = 80' HOR. 1" = 4' VERTICAL

SURVEY PLAT & SKETCH CHECKED DATE — C. MILLS WATERBURY CM394 — SCALES 1" = 1956

LAT. 24 SUB. 3 SAN. SEWER 22
CITY OF WICHITA, KANSAS
B.E. SMITH CITY ENGINEER
PROJ. NO. C28-22 DATE- FEB. 1959

LAT 7 SUB 3 S. S. 22
CITY OF WICHITA KANSAS
B.E. SMITH CITY ENGINEER
APRIL 1958 PROJECT 8.25-15