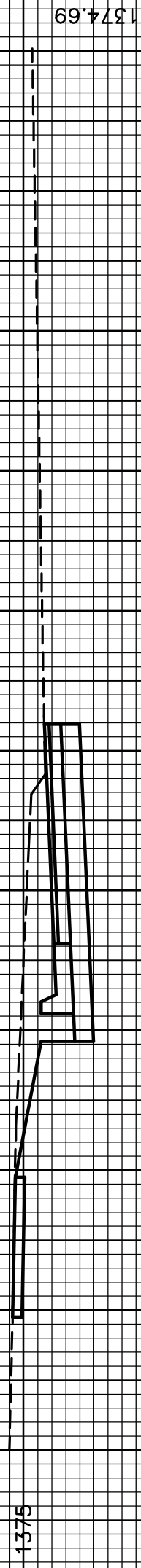
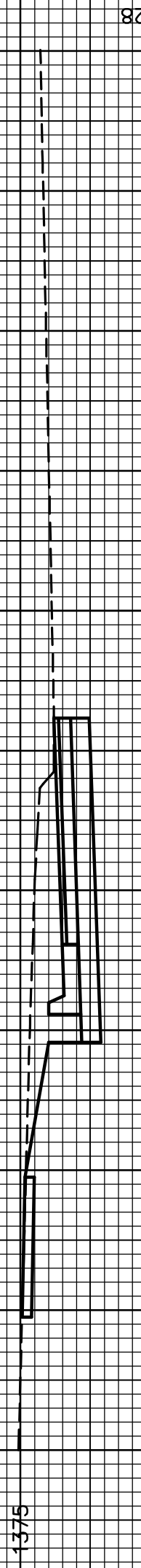


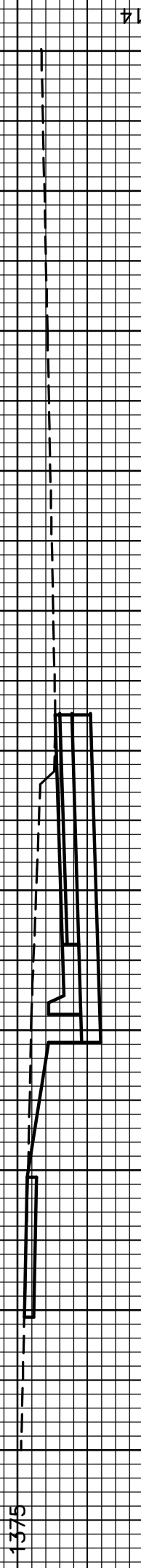
17+61.91



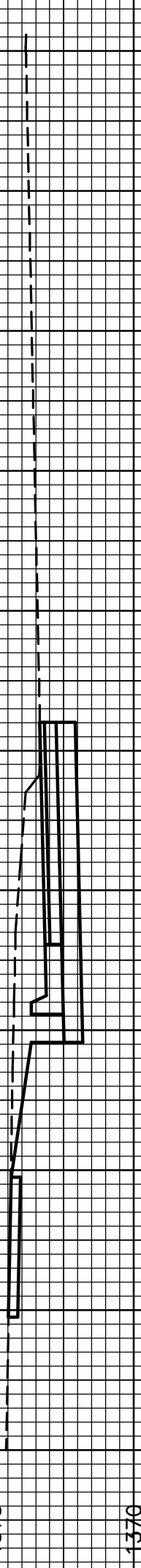
16+73.91



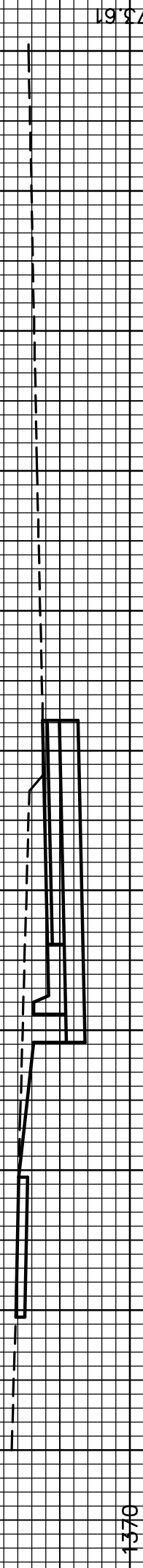
16+50




16+00



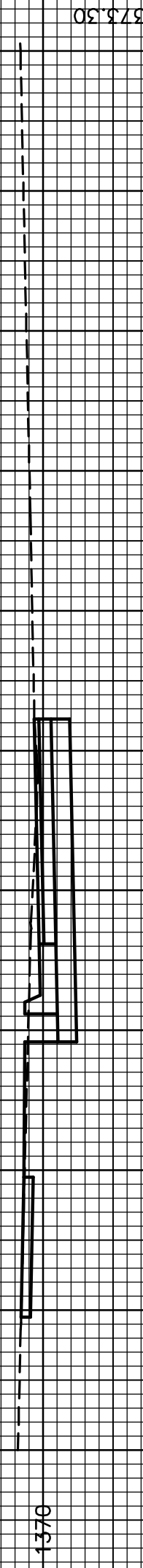
15+50



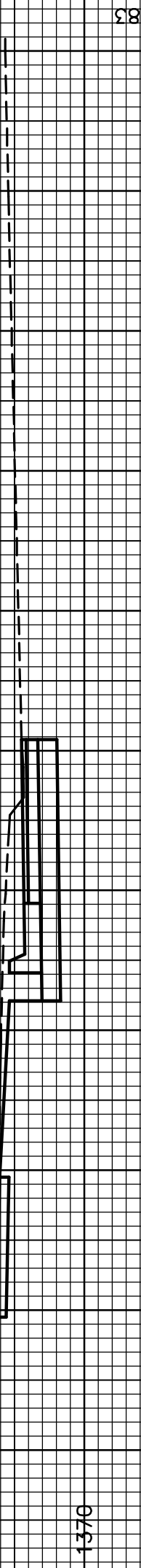
15+00



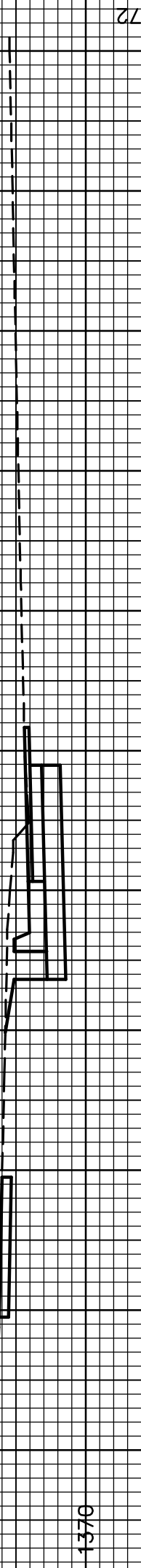
14+81.98



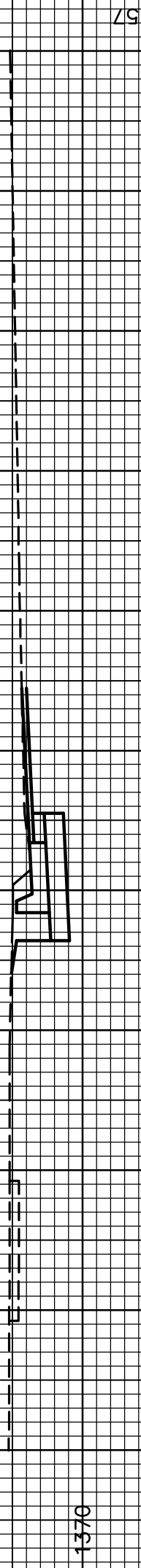
13+77.81



13+50



13+00



WEBB ROAD NORTH