LOCATION MAP
LAT. 3 SUB. 4 SAN. SEWER 22
CITY OF WICHITA, KANSAS
B.E. SMITH · CITY ENGINEER PROJ. NO. C25-37

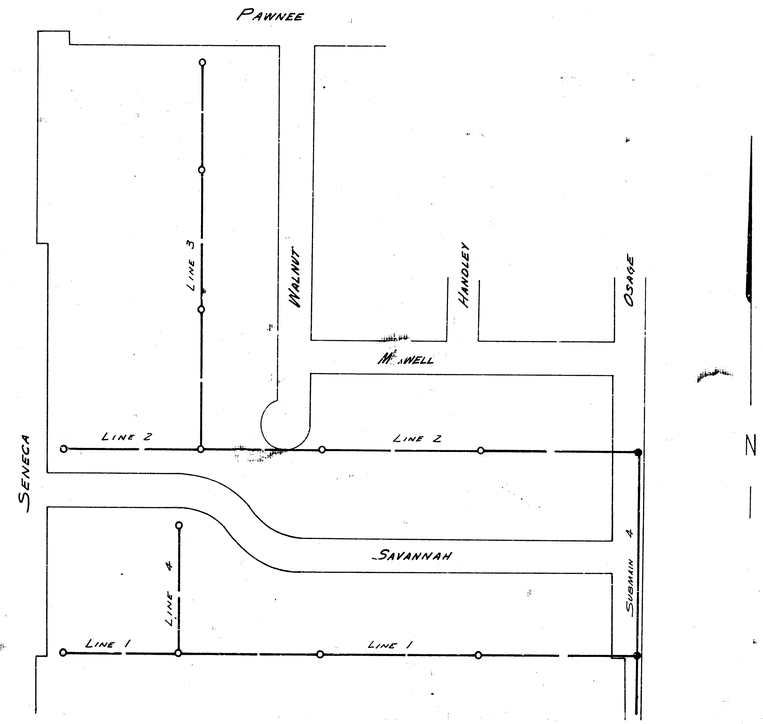

SURVEY C. HINSON NOTEBOOK 1421
PLAN DRAWN D. SELLERS
DATE JUNE 1955

LAT 3 SUB 4 SS 22
SHEET 1 OF 4

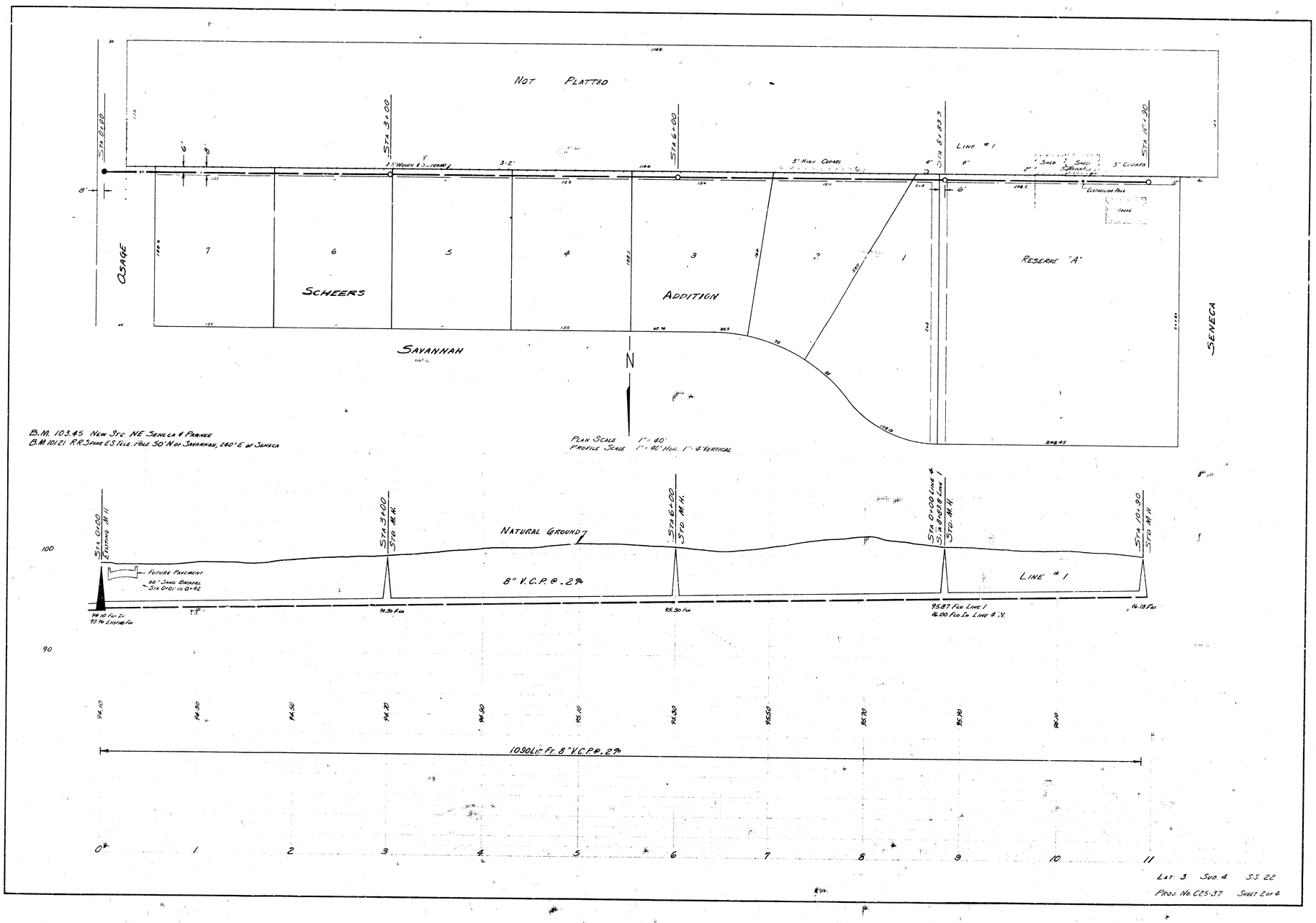

LAT. 3 SUB. 4 S.S. 22

PROJ. No. C25-37 SHEET 2 of 4

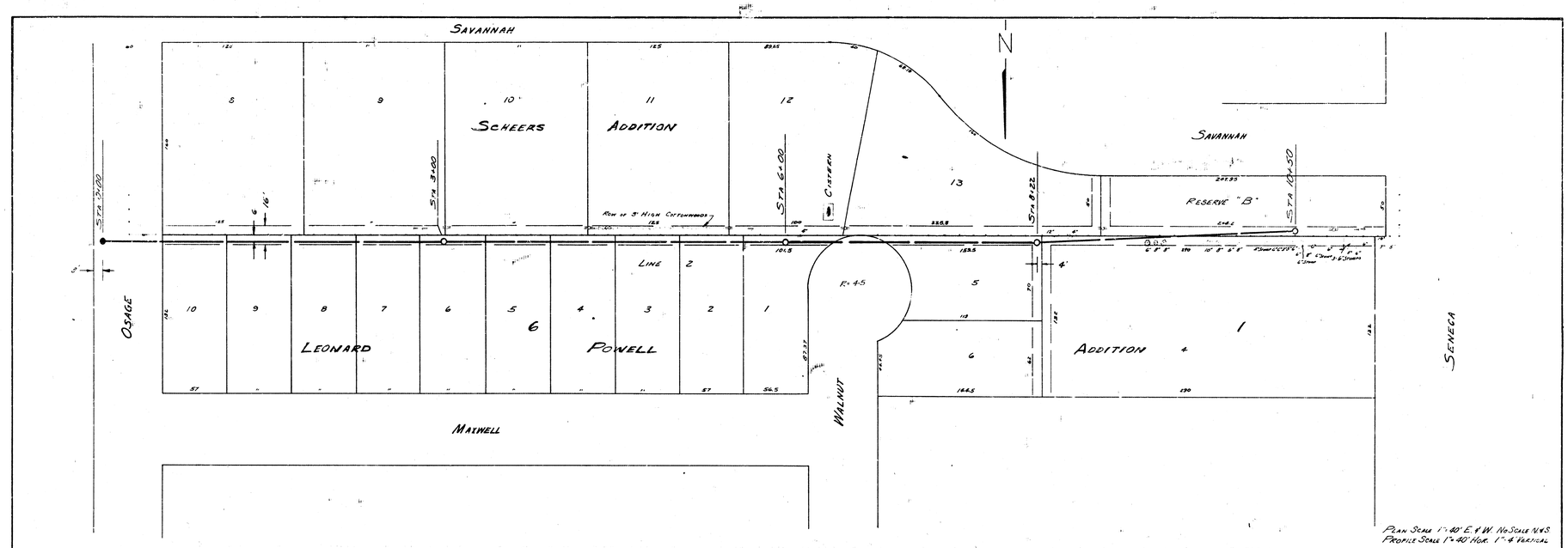

PLAN SCALE 1"=40' E. & W. NO SCALE N. & S.
PROFILE SCALE 1"=40' HOR. 1"=4 VERTICAL

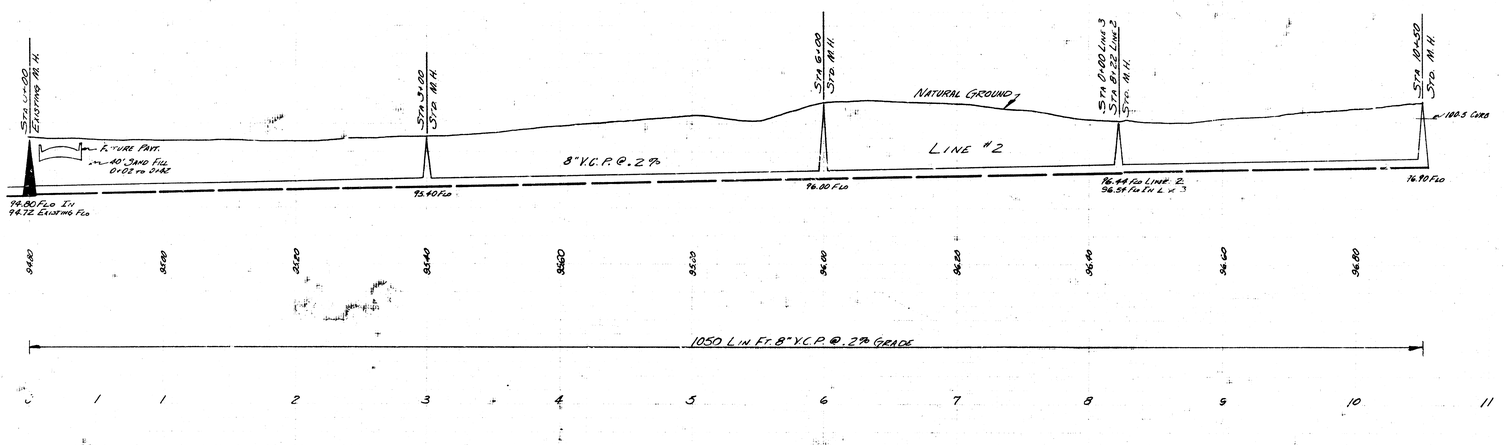

LAT 3 SUB 4. S.S. # 22
PROJ. NO. C25-37 SHEET 3 OF 4

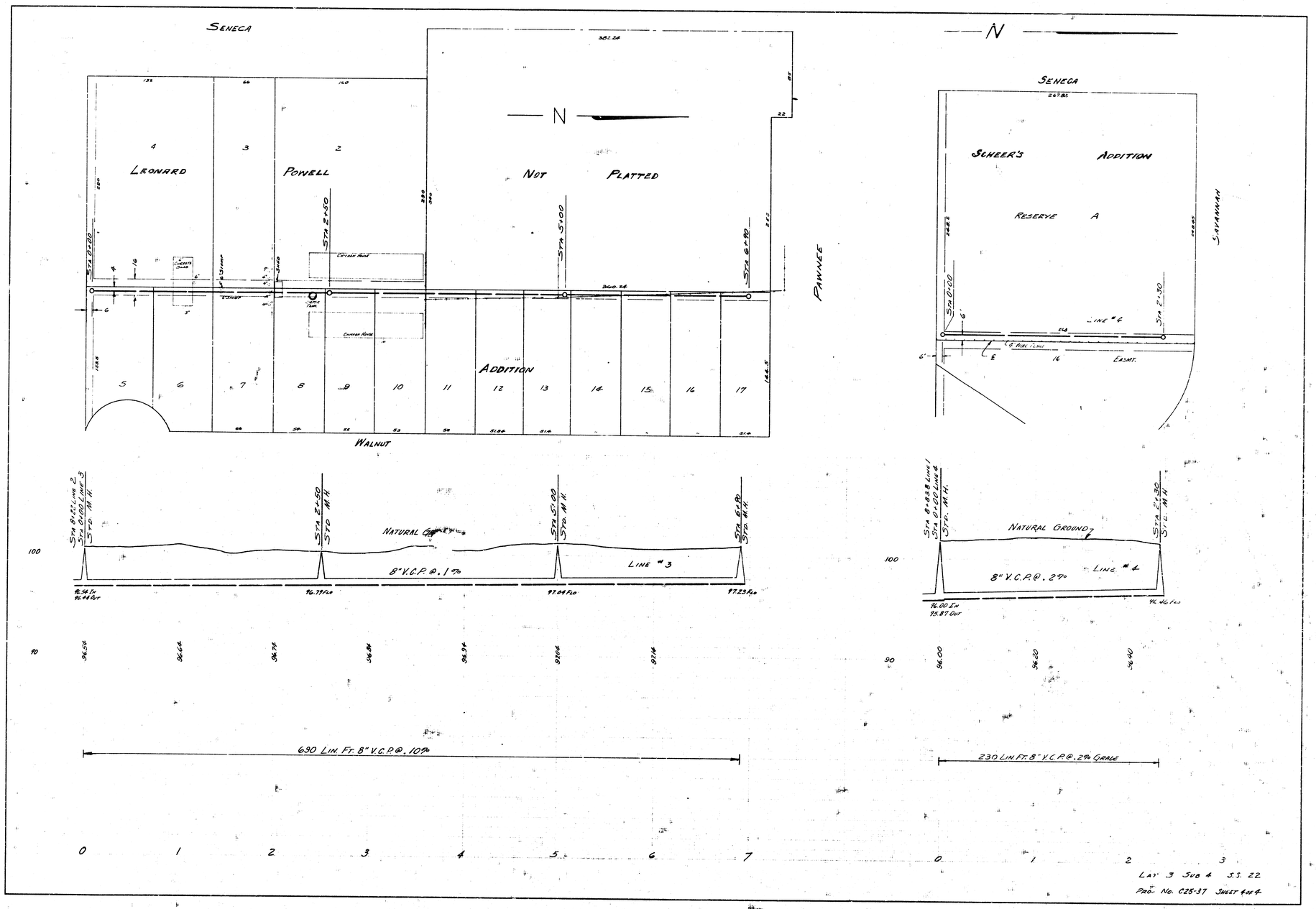

Lot 3 Sub 4 S.S. 22

Proj. No. C25-37 Sheet 4 of 4