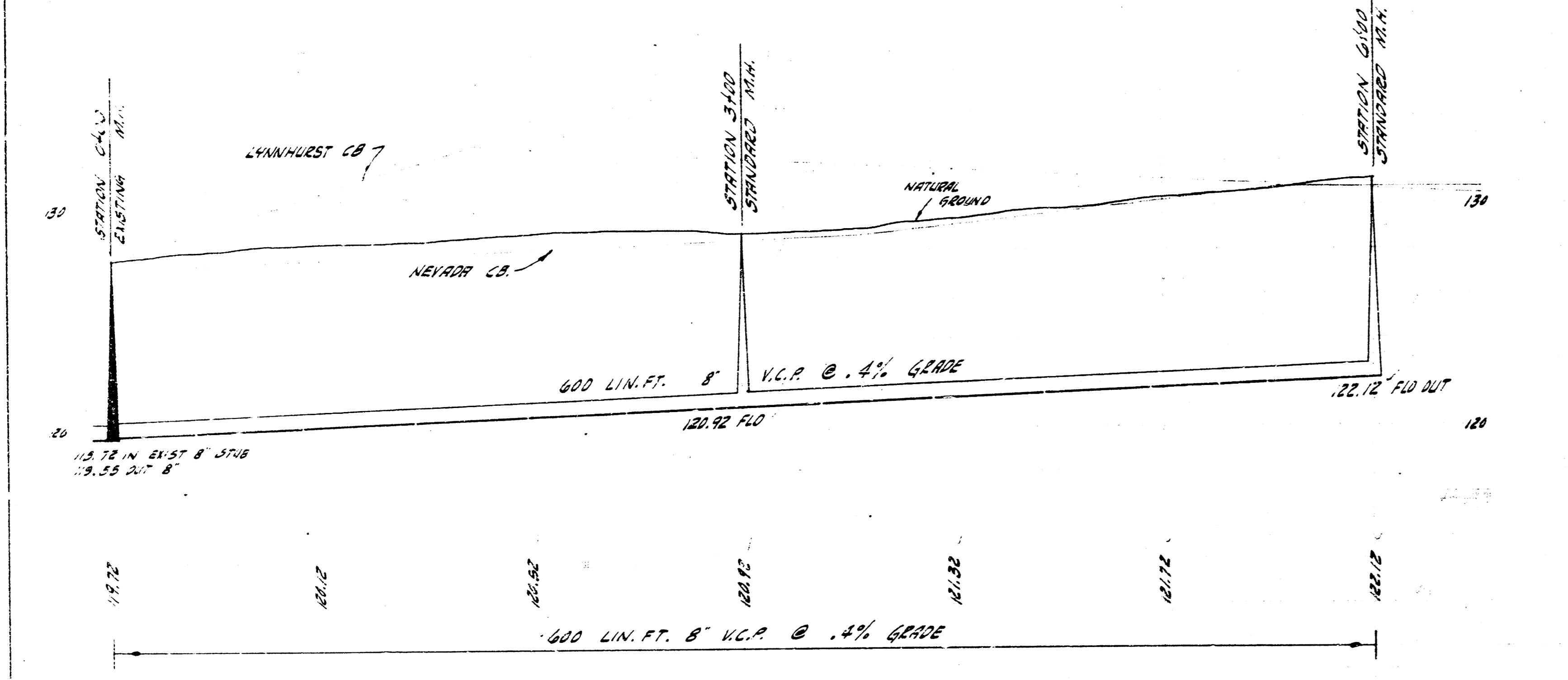
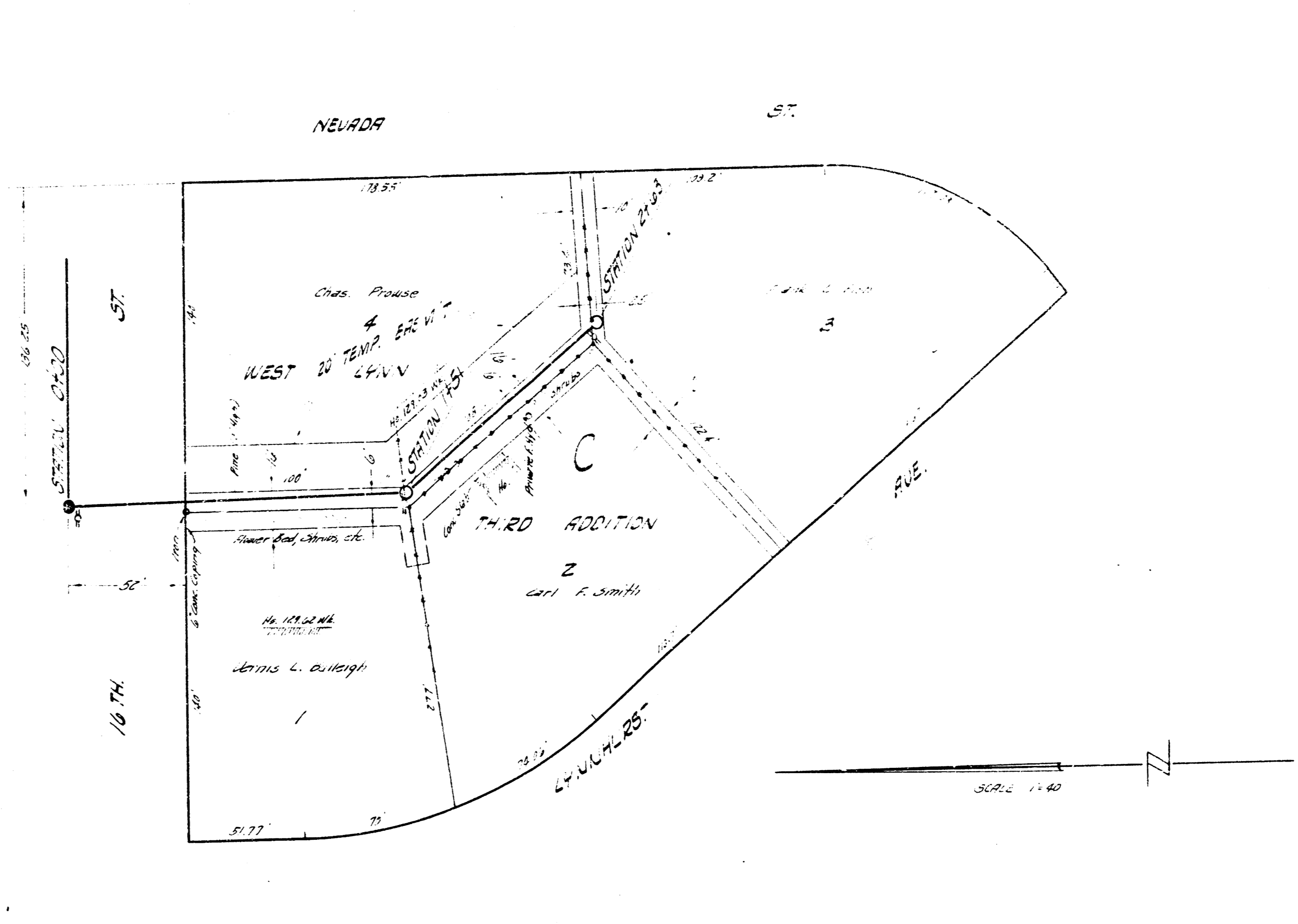


B.M. 130.59 STANDARD SE COR WEST ST & 17TH

PLAN SCALE 1"=40'
PROFILE SCALE 1"=40' HOR, 1"=4' VERT.

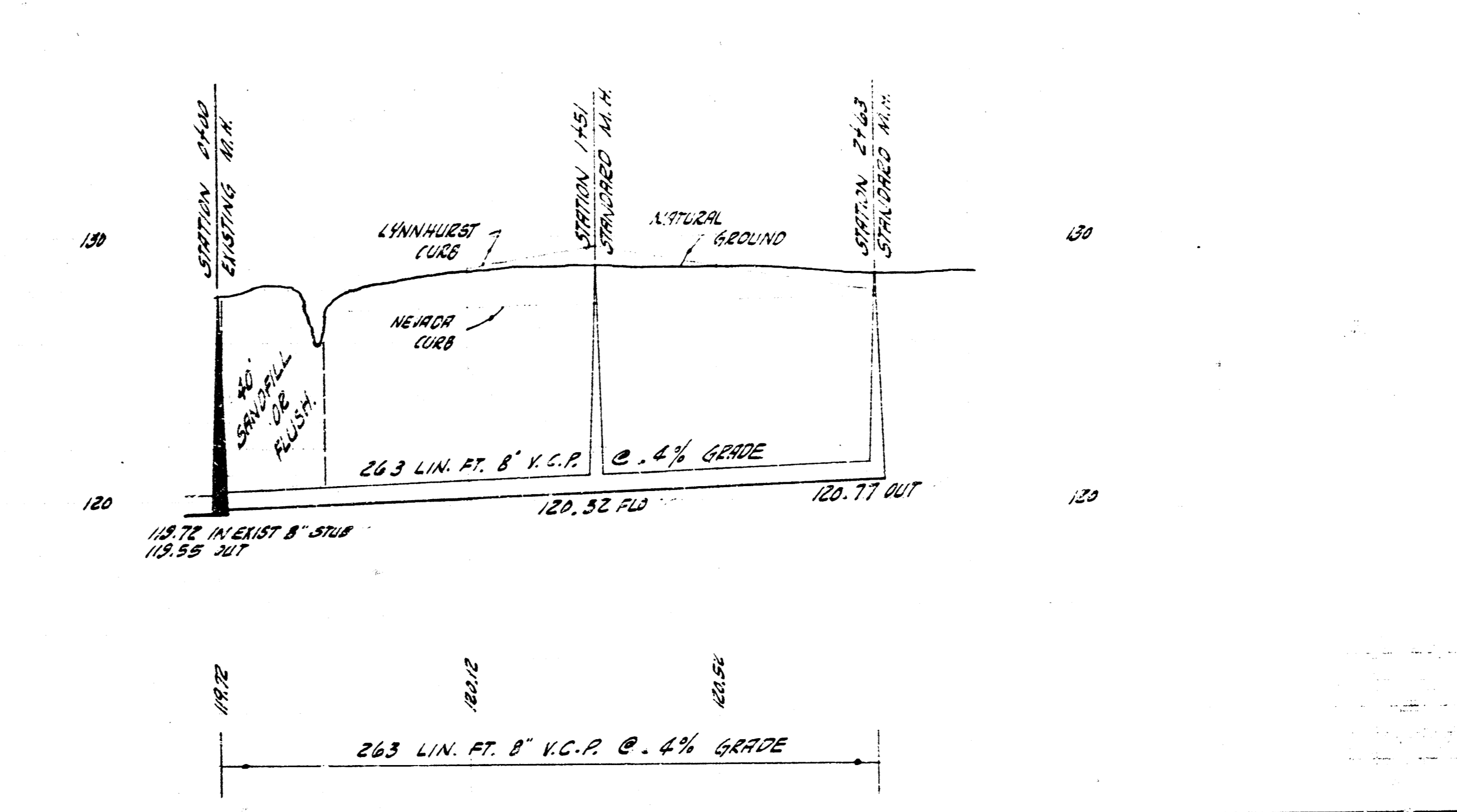


LATERAL 74 SUB. 5 SAN. SEWER 22
CITY OF WICHITA, KANSAS
B.E. SMITH CITY ENGINEER
PROJ. NO. C28-87 DATE- APRIL, 1959



B.M. 127.72 'G' IN GLOBE S. COR 16TH, WL LYNNHURST

PLAN SCALE 1"=40'
PROFILE SCALE 1"=40' HOR, 1"=4' VERT.



LATERAL 70 SUB. 5 SAN. SEWER 22
CITY OF WICHITA, KANSAS
B.E. SMITH CITY ENGINEER
PROJ. NO. C28-87 DATE- MARCH, 1959