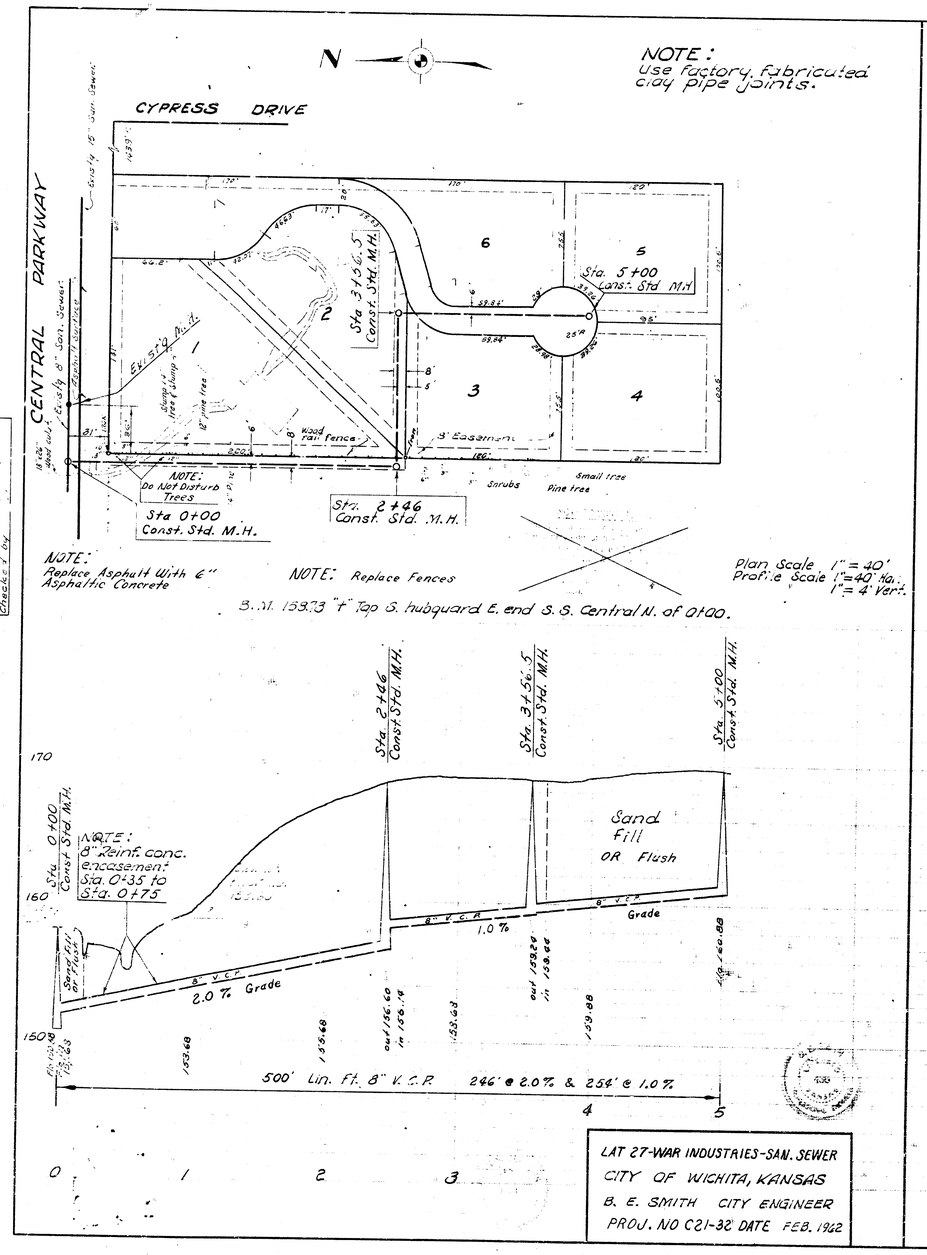
N
NOTE:
Use factory fabricated clay pipe joints.
CYPRESS DRIVE
CENTRAL PARKWAY
Existg 8" San. Sewer
Existg No. 4
Sta 3+36.5
Const. Std. M.H.
Sta. 5+00
Const. Std. M.H.
Sta 0+00
Const. Std. M.H.
Sta. 2+46
Const. Std. M.H.
NOTE:
Do Not Disturb Trees
8' Easement
8" wood rail fence
Existg 4" pine tree
Existg 4" Juniper tree
Shrubs
Small tree
Pine tree
NOTE:
Replace Asphalt With 6" Asphaltic Concrete
NOTE: Replace Fences
Plan Scale 1" = 40'
Profile Scale 1" = 40' Hor.
1" = 4' Vert.
B.M. 1337.3 "T" Top S. hubguard E. end S.S. Central N. of 0+00.
Sta. 0+00
Const. Std. M.H.
NOTE:
8" Reinf. conc. encasement Sta. 0+35 to Sta. 0+75
Sand Fill OR Flush
8" V.C.P.
2.0% Grade
1.0%
Grade
500' Lin. Ft. 8" V.C.P. 246' @ 2.0% & 254' @ 1.0%
LAT 27-WAR INDUSTRIES-SAN. SEWER
CITY OF WICHITA, KANSAS
B. E. SMITH CITY ENGINEER
PROJ. NO C21-32 DATE FEB. 1962
Surveyed by Engineer Book No. K-97 Checked by

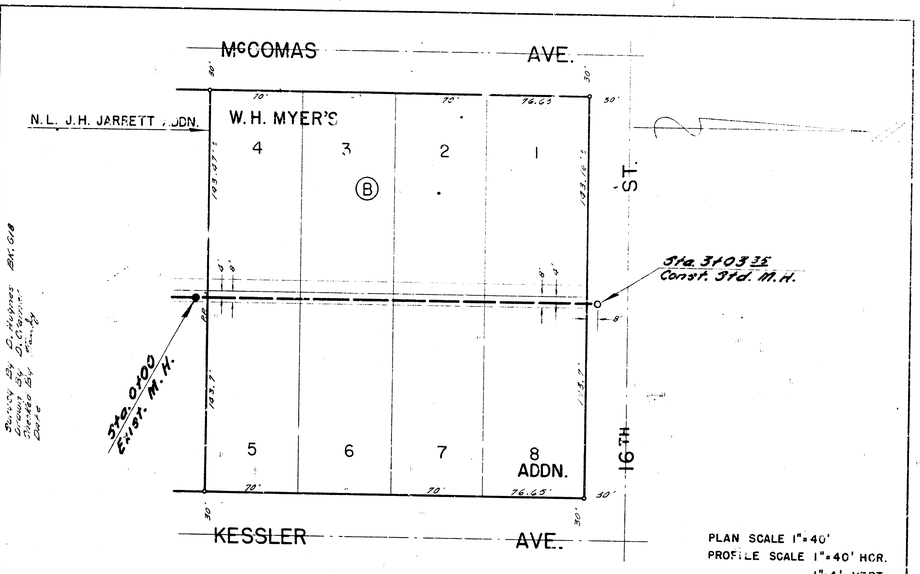
McCOMAS AVE.
N.L. J.H. JARRETT, DDN.
W.H. MYER'S
4
3
2
1
B
ST.
16TH
5
6
7
8
ADDN.
KESSLER AVE.
Sta. 3+03.35
Const. Std. M.H.
Sta. 0+00
Exist. M.H.
PLAN SCALE 1"=40'
PROFILE SCALE 1"=40' HOR.
1"=4' VERT.


B.M. 126.25 R.R. SPK. S.S. HI. LINE POLE 145' E. OF McCOMAS 60' N. OF N.L. 15TH
Sta. 0+00
Exist. M.H.
Sta. 3+03.35
Const. Std. M.H.
Natural Ground
8" VCP @ 0.2%
303.35 FT. 8" VCP @ 0.2% GRADE
LAT. 167 SUB. 5 S.S. NO. 22
CITY OF WICHITA, KANSAS
B.E. SMITH, CITY ENGINEER
PROJ. NO. C21-23 DATE MAY 1963