BENCH MARK: City Standard Disc. 24'S. & 52'W. of ℄ West Street & 9th Street N. Elevation = 121.83 City Datum

BENCH MARK: "V" Notch over iron at S.W. Cor. of Murdock & Nevada Elevation = 122.06 City Datum

BENCH MARK: S Rim Manhole, Located 68'± Right of Station 0+00. Elevation = 122.05 City Datum

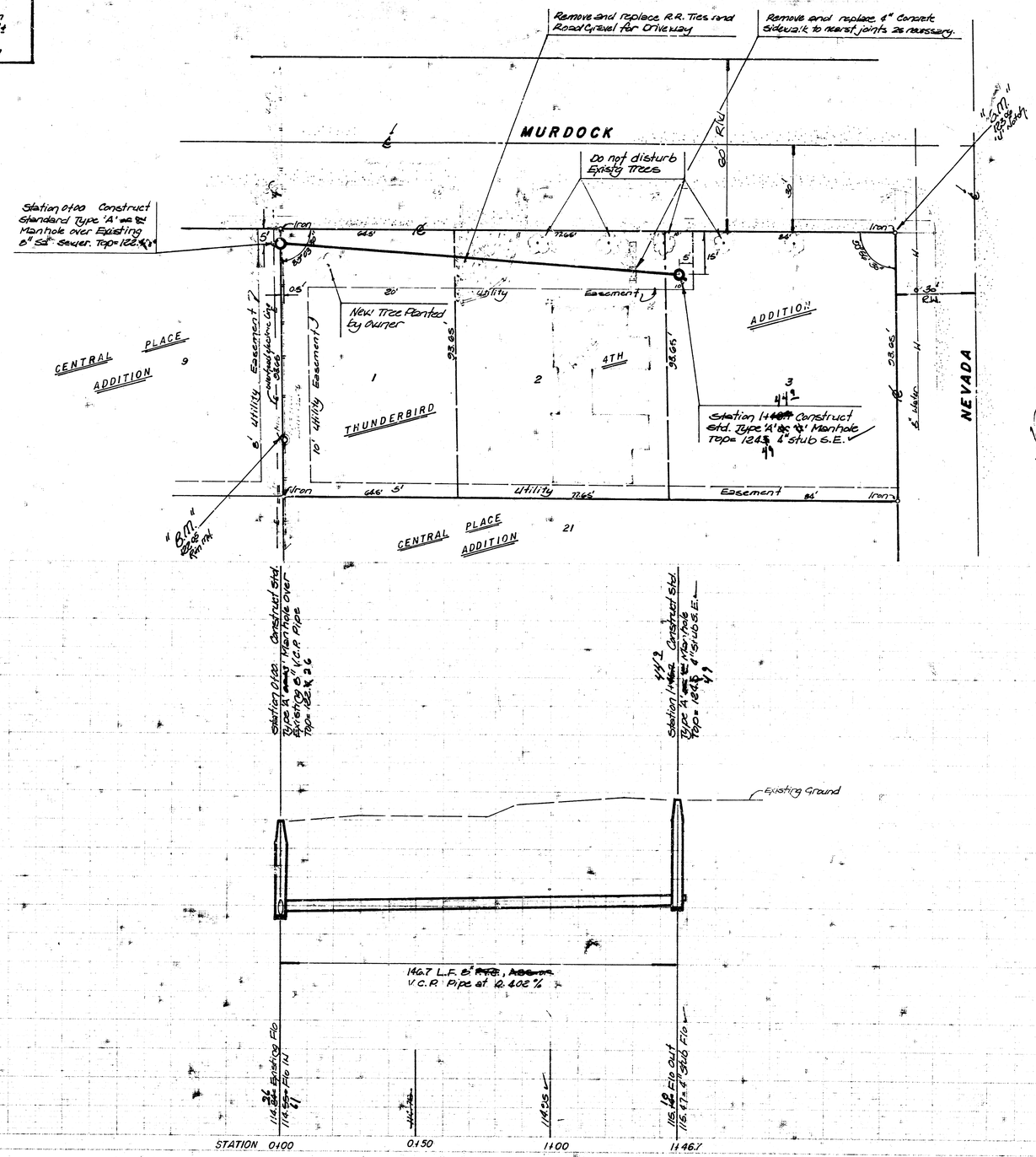

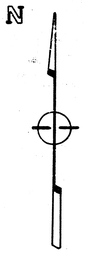

SCALE: 1" = 20' PLAN
1" = 5' PROFILE

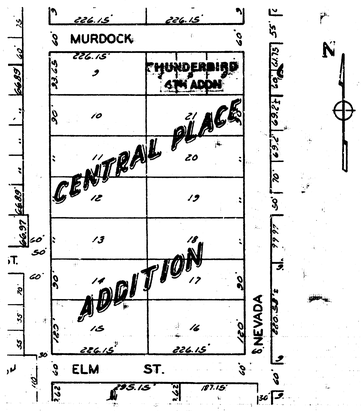

BENEFIT DISTRICT

GENERAL NOTES

Construction of homes on lots 1 and 3 will be underway prior to the sewer construction. The contractor shall shall co-ordinate construction of the sewer with the home builder.

Contractor shall not damage any trees on this site.

As Built
S.L.L.
1-86

REVISED NOVEMBER 1985
OCTOBER 1985

LAT 244, MAIN 5, SS 22

SANITARY SEWER EXTENSION TO SERVE
LOTS 1-3 THUNDERBIRD 4TH ADDITION

CITY OF WICHITA, KS
PROJECT NO 468-76-245-81485-000-000-001

BAUGHMAN COMPANY, P.A.
SURVEYING & ENGINEERING
316/262-7271 • 330 LAURA • WICHITA, KANSAS 67211

1/1

FILMED FROM THE BEST AVAILABLE COPY