LOCATION MAP
LAT. I SUB. 6 SAN. SEWER 22
CITY OF WICHITA
B.E. SMITH CITY ENGINEER PROJ. NO. C25-97

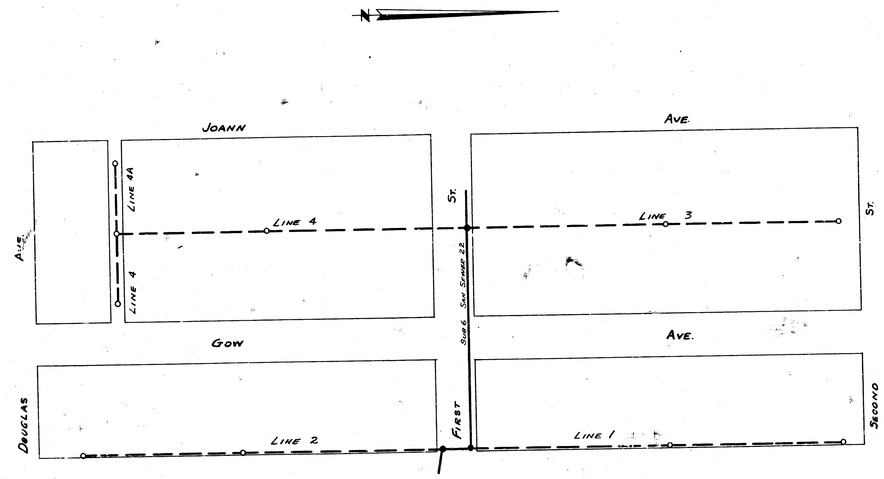

SURVEY BY - HANSON NOTEBOOK - 111-19
DRAWN BY - T. DEWEY
CHECKED BY
DATE JAN. 1956

LAT 1 SUB 6 SAN. SEWER 22
PROJ. No C-25-97 SHEET 1 OF 4

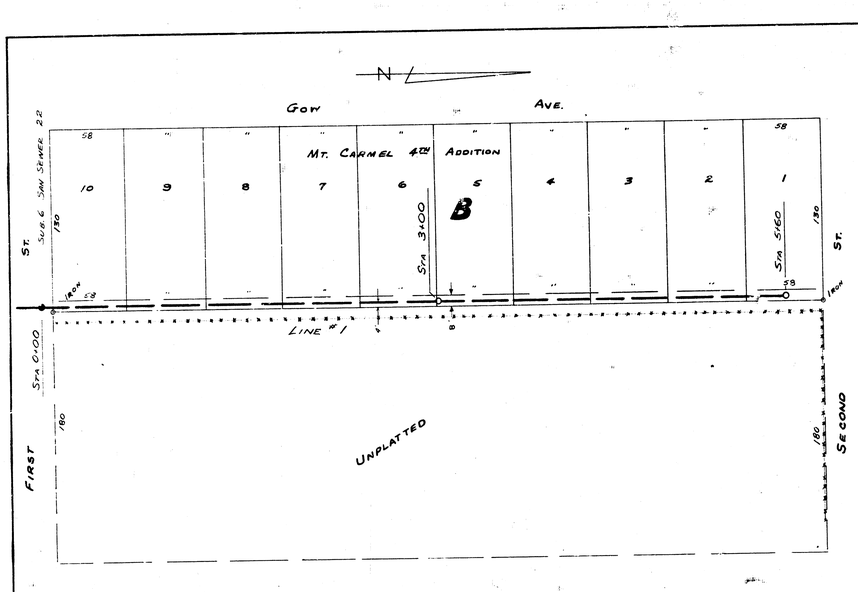

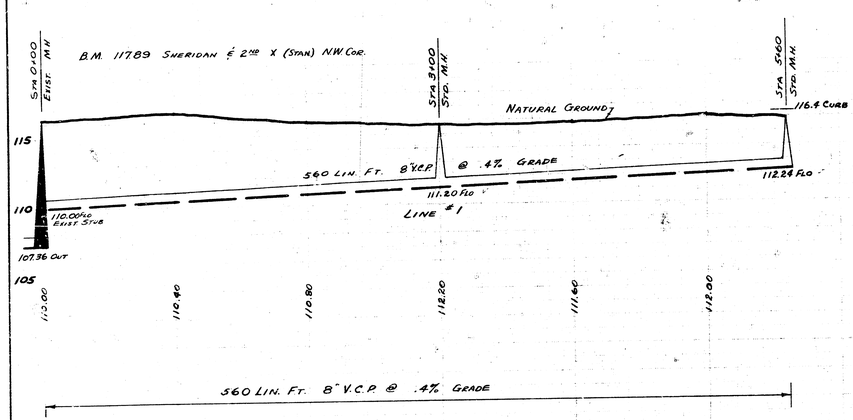

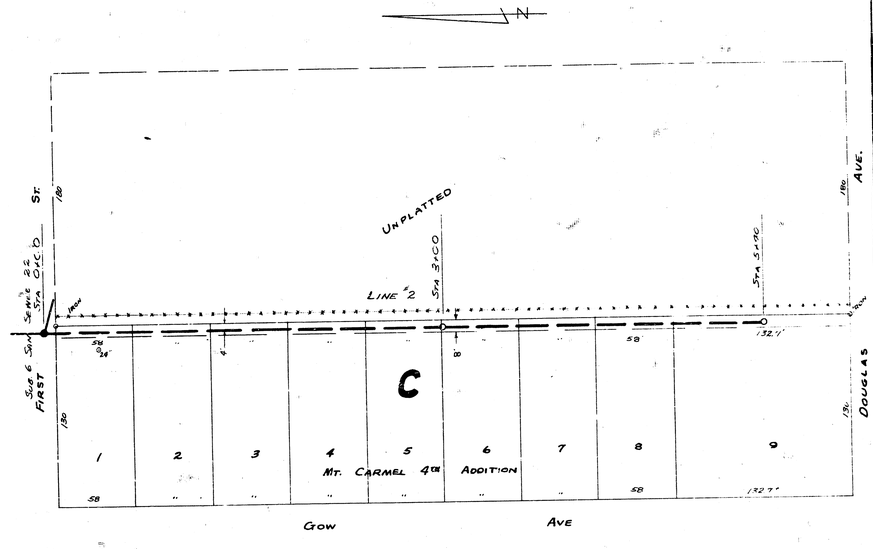

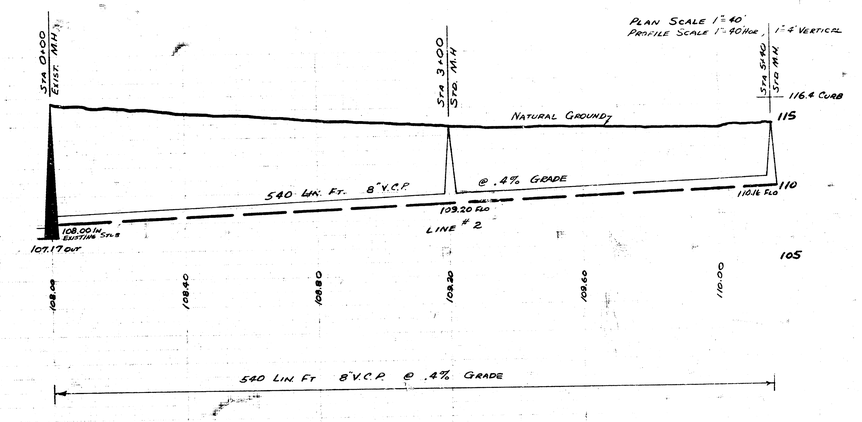

Lot 1 Sub. 6 San Sewer 22
Project No C25-97 Sheet 2 Of 4

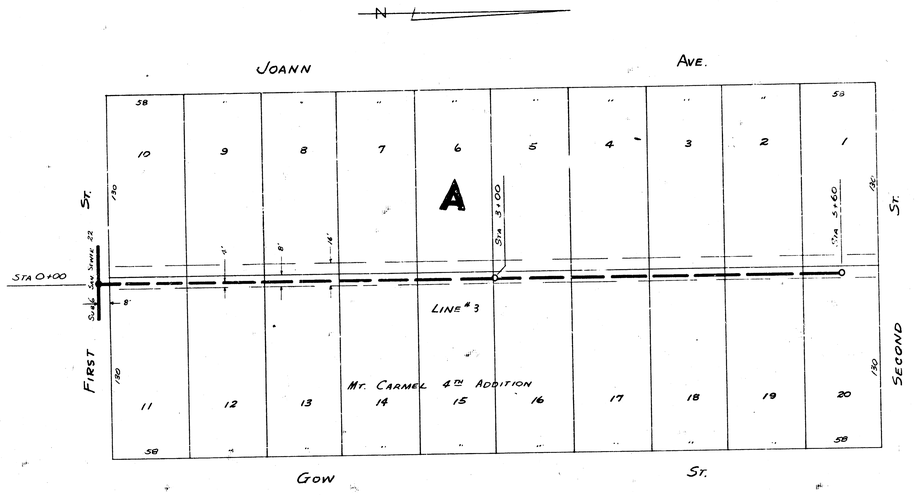

PLAN SCALE 1"=40'
PROFILE SCALE 1"=40' HOR., 1"=4' VERTICAL.

B.M. 117.89 STAN. NW COR. 2ND F. SHERIDAN

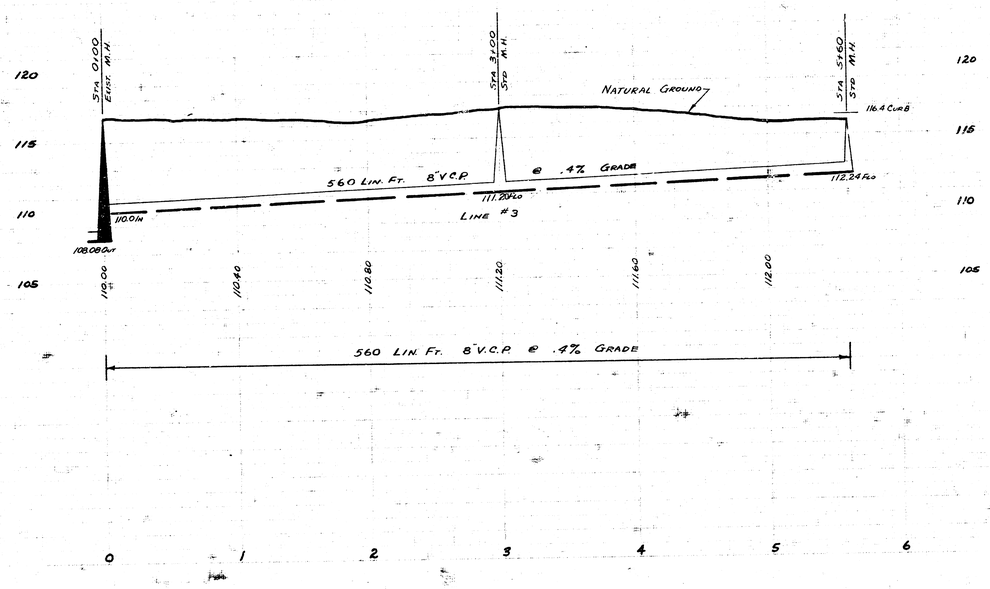

LAT I SUB 6 SAN. SEWER 22
PROJ. NO. C25-37 SHEET 3 OF 4

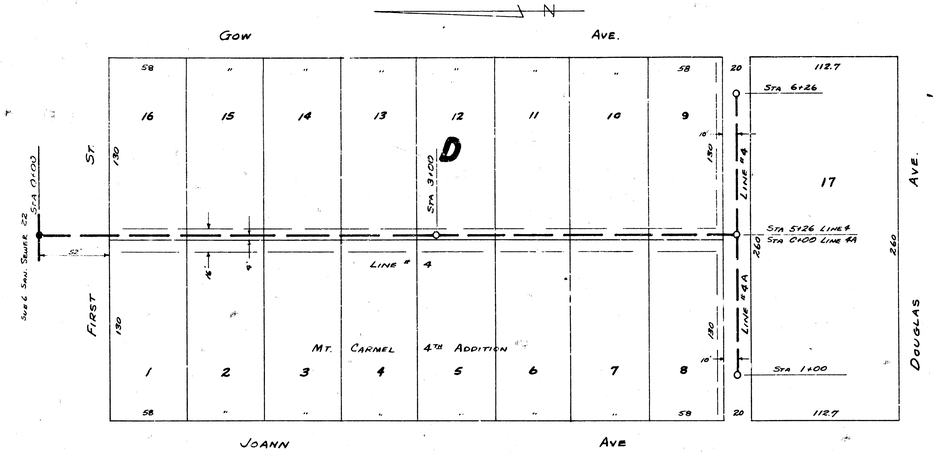

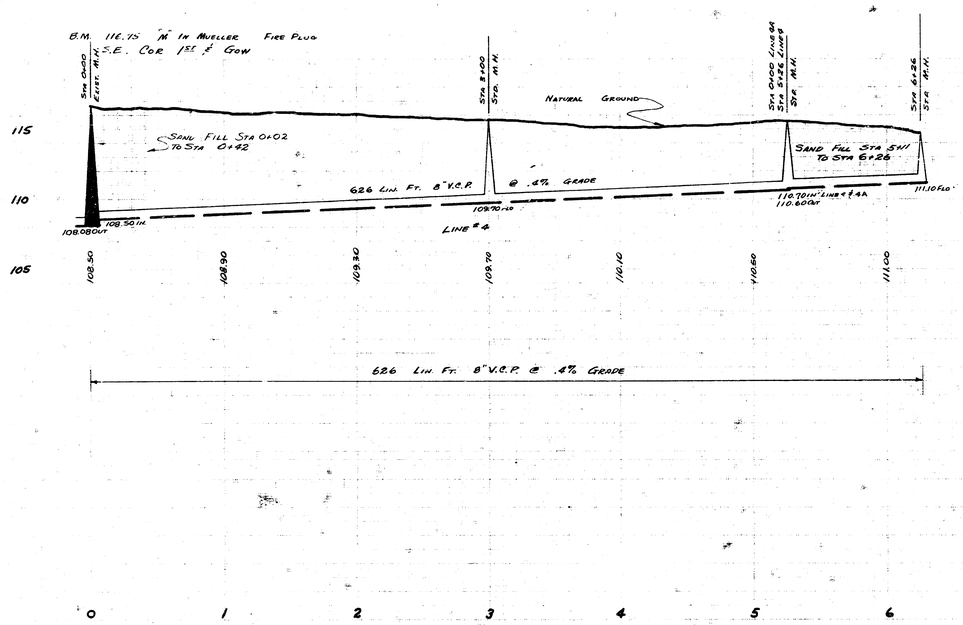

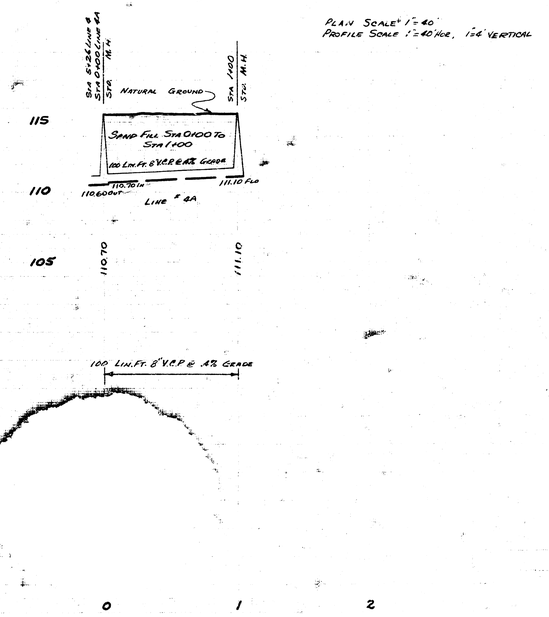

PLAN SCALE 1"=40'
PROFILE SCALE 1"=40' HOR., 1"=6' VERTICAL

LAT I SUB 6 SAN SEWER 22
PROJ. NO C25-97 SHEET 4 OF 4