LOCATION MAP
LAT. 2 SUB. 9 SAN. SEWER 22
CITY OF WICHITA
B.E. SMITH CITY ENGINEER PROJECT NO. C 25-92

SURVEY BY: HANSON NOTEBOOK 1H.32
DRAWN BY: T. DEWEY
CHECKED BY:
DATE FEB 1956

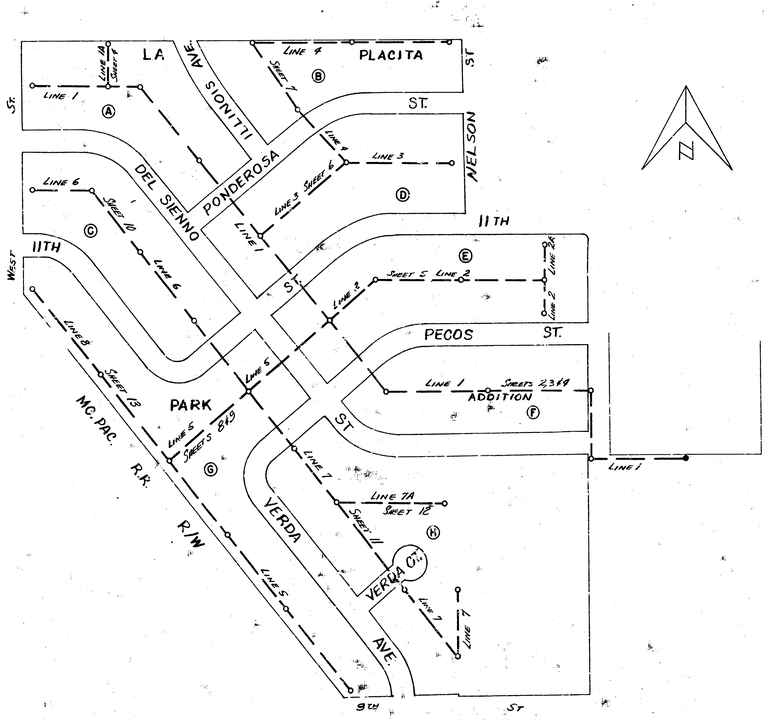

B.E. Smith
City Engineer 3/12/56

LAT. 2 SUB. 9 SAN. SEWER 22
PROJECT NO. C 25-92 SHEET 1 OF 13

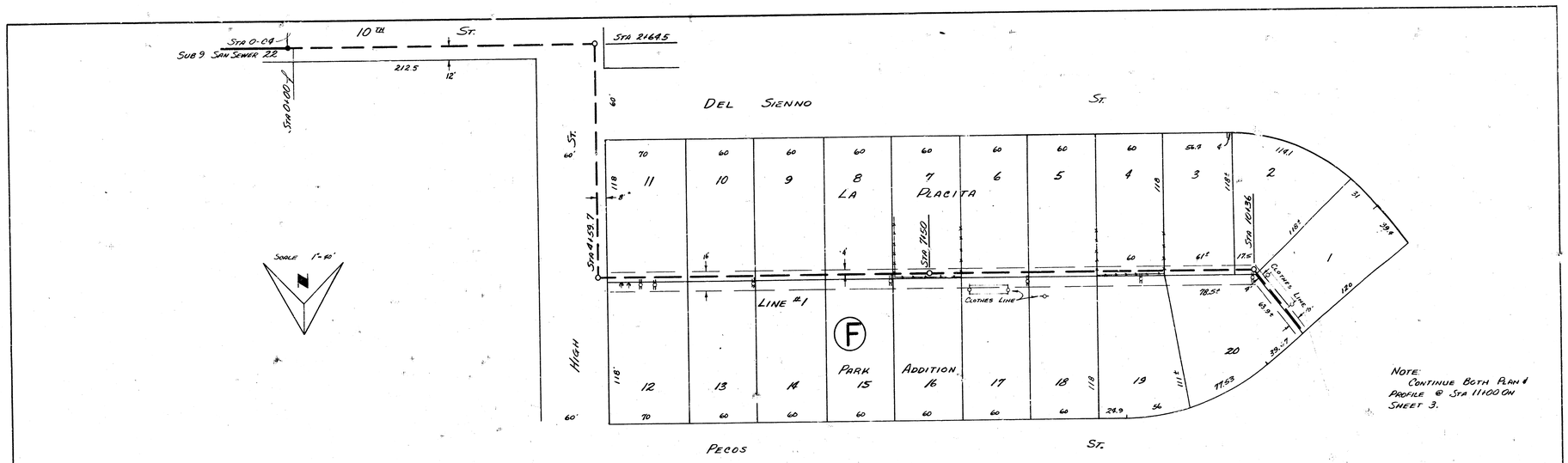

B.M. 134.68 N.W. Cor 1st Conc. Step N.W. Cor. School No. S.S. Del Sienno

PLAN SCALE 1"=40'
PROFILE SCALE 1"=40' HOR., 1"=40' VERTICAL

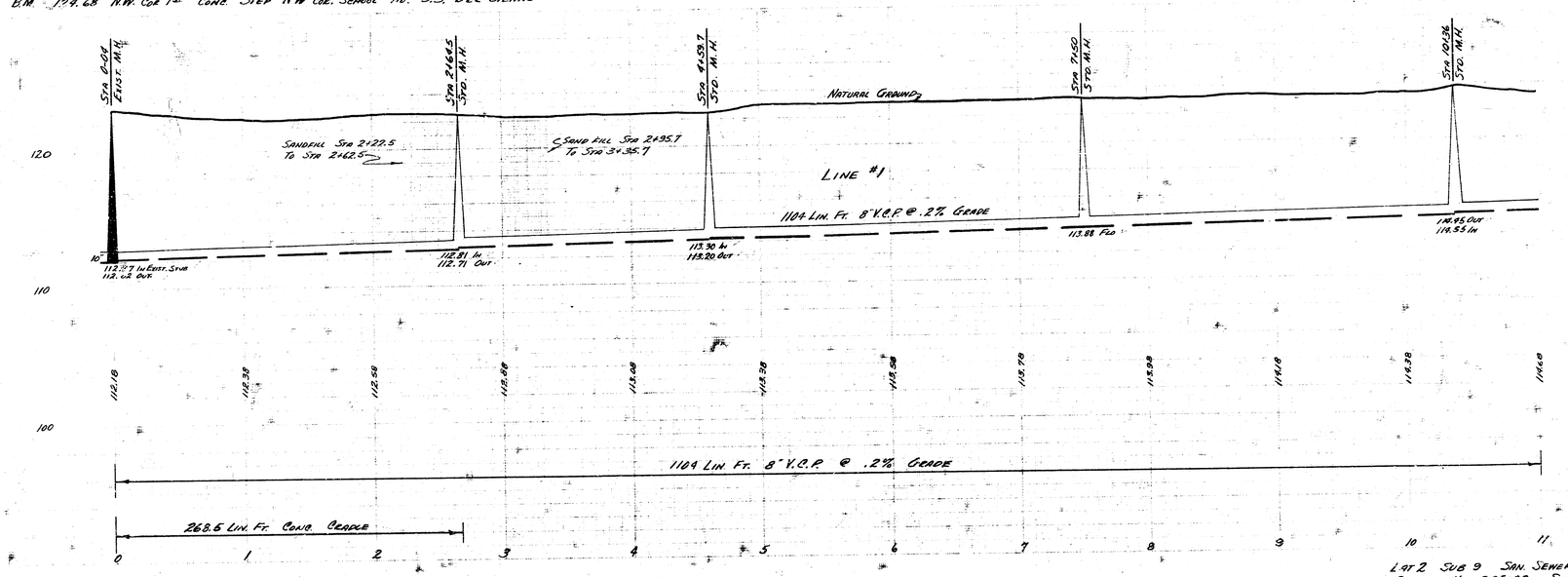

LOT 2 SUB 9 SAN. SEWER 22
PROJECT No. C25-92 SHEET 2 OF 13

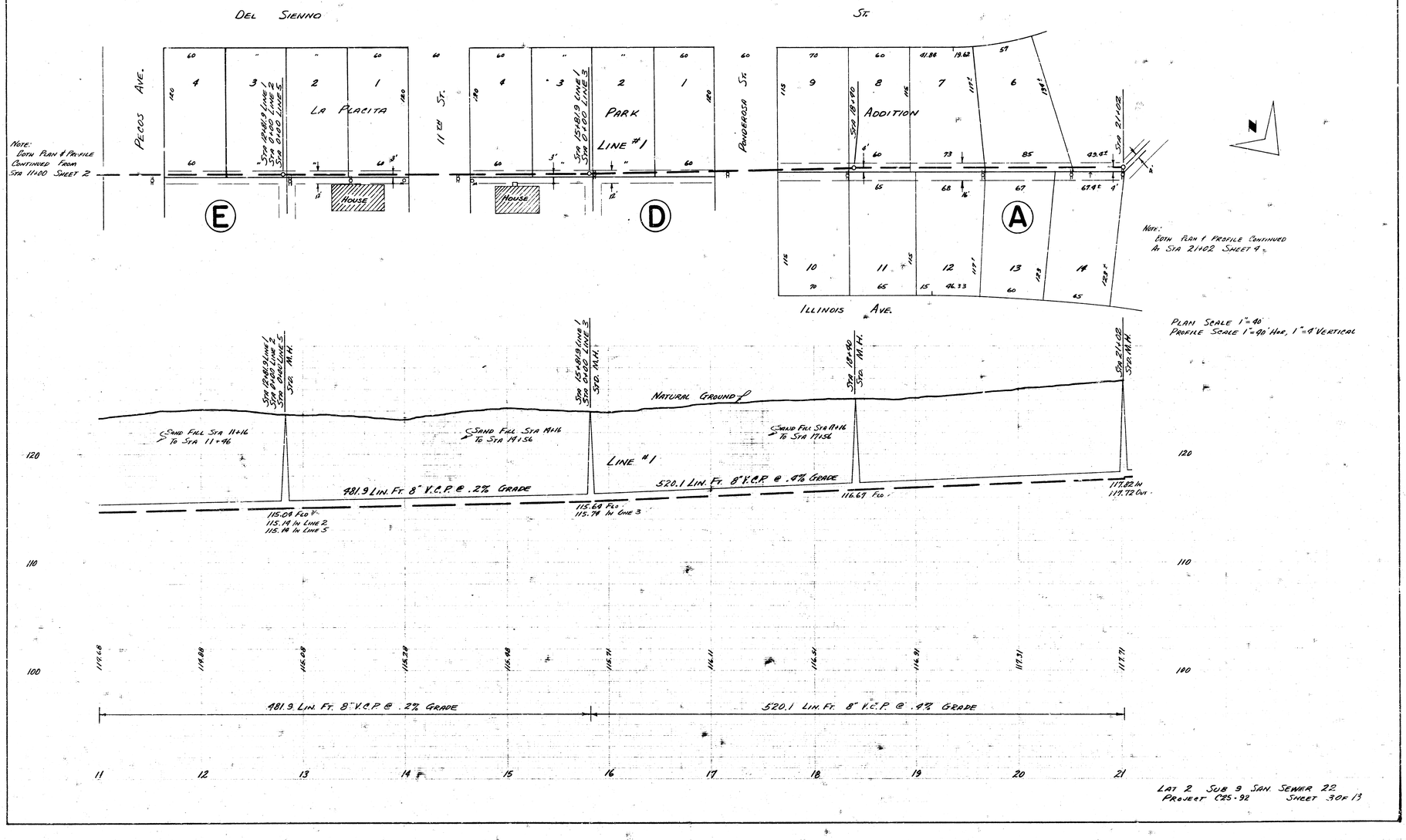

LAT 2 SUB 9 SAN SEWER 22
PROJECT C25-92 SHEET 3 OF 13

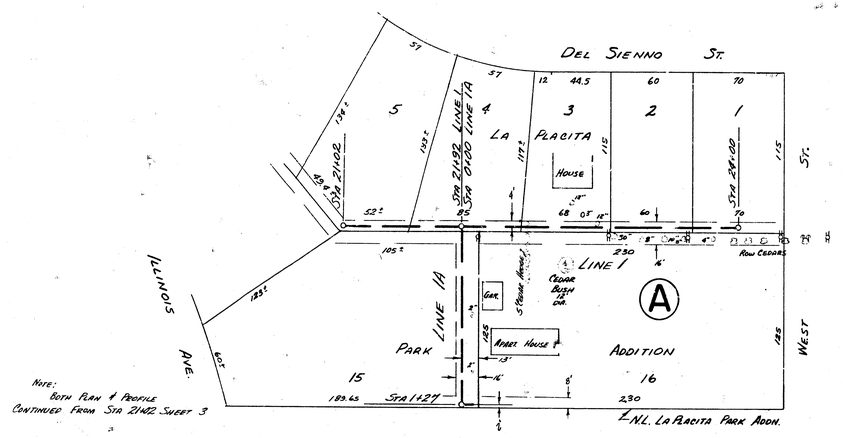

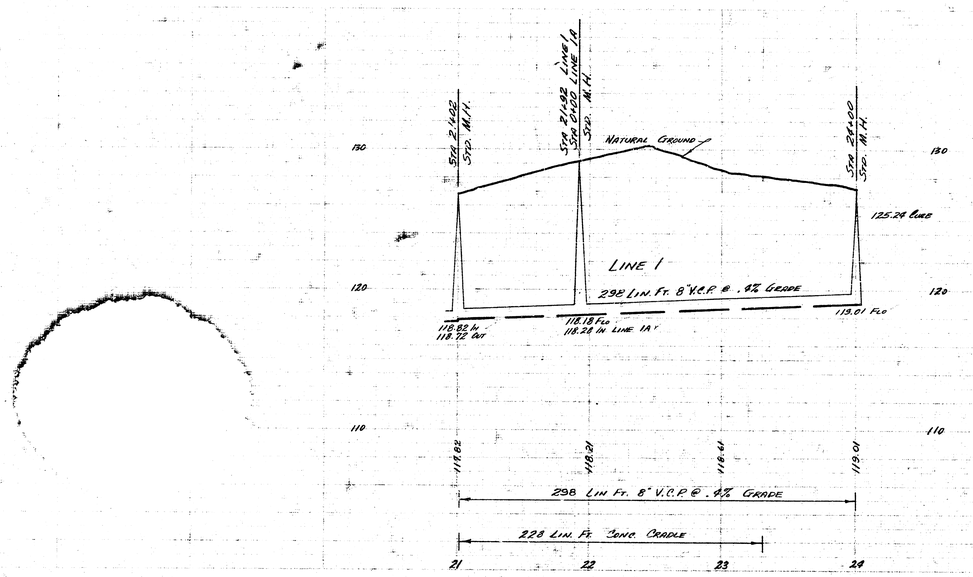

PLAN SCALE 1"=40'
PROFILE SCALE 1"=40' HOR., 1"=4' VERTICAL

LAT 2 SUB 9 SAN. SEWER 22
PROJECT No. C25-52 SHEET 4 OF 13

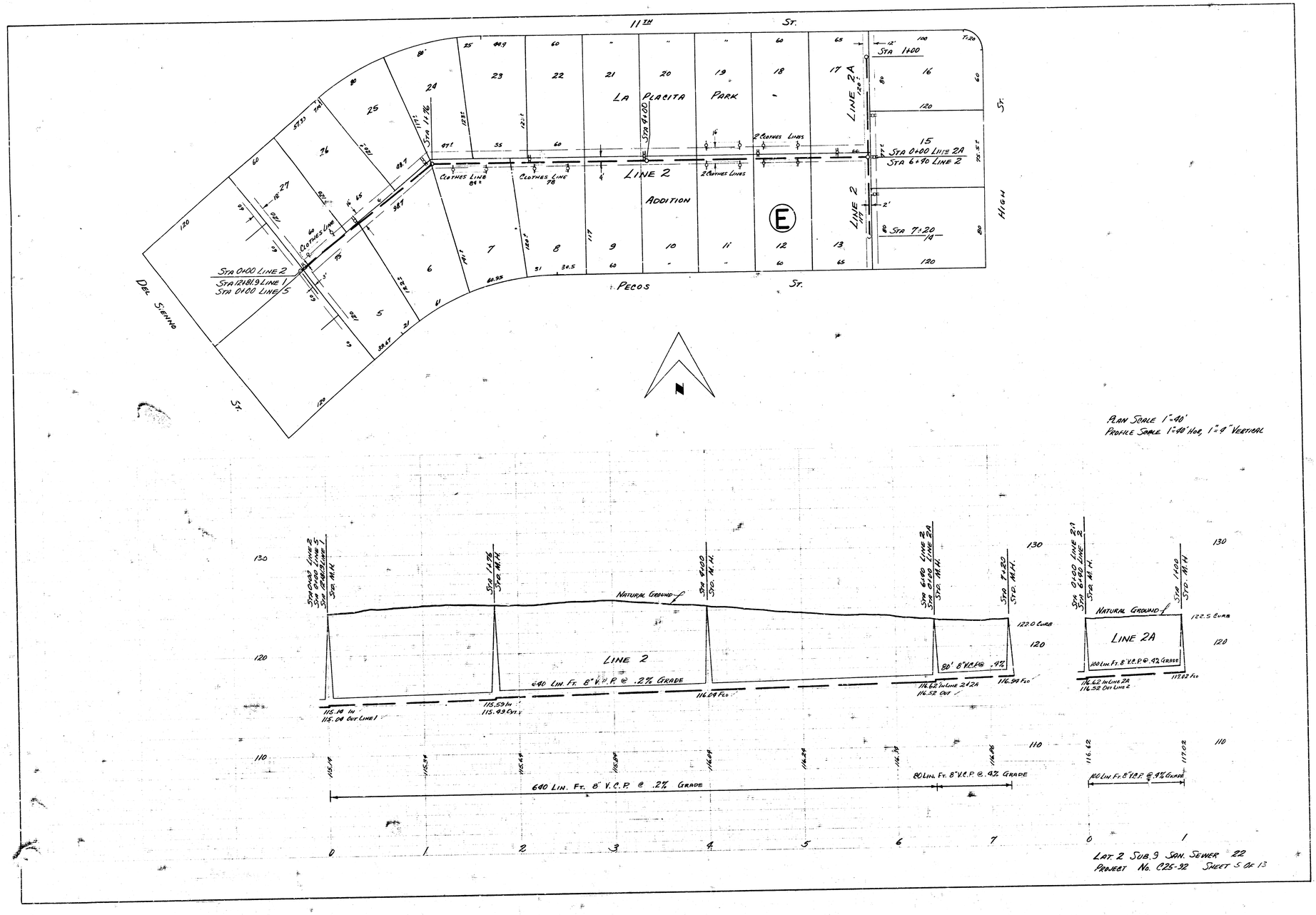

LOT 2 SUB. 3 SAN. SEWER 22
PROJECT No. C25-92 SHEET 5 OF 13

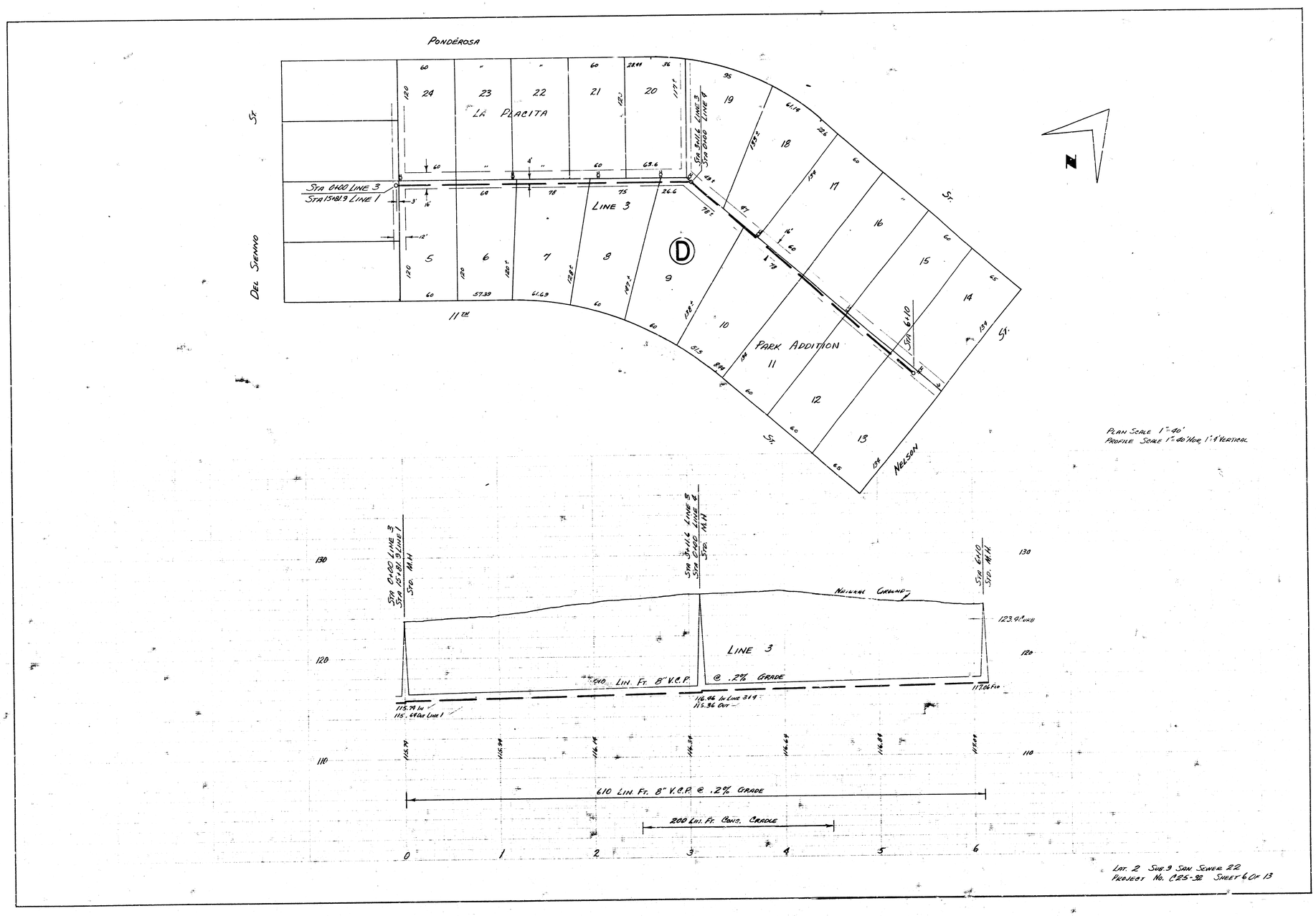

LOT 2 SUB. 9 SAN SEWER 22
PROJECT NO. C25-32 SHEET 6 OF 13

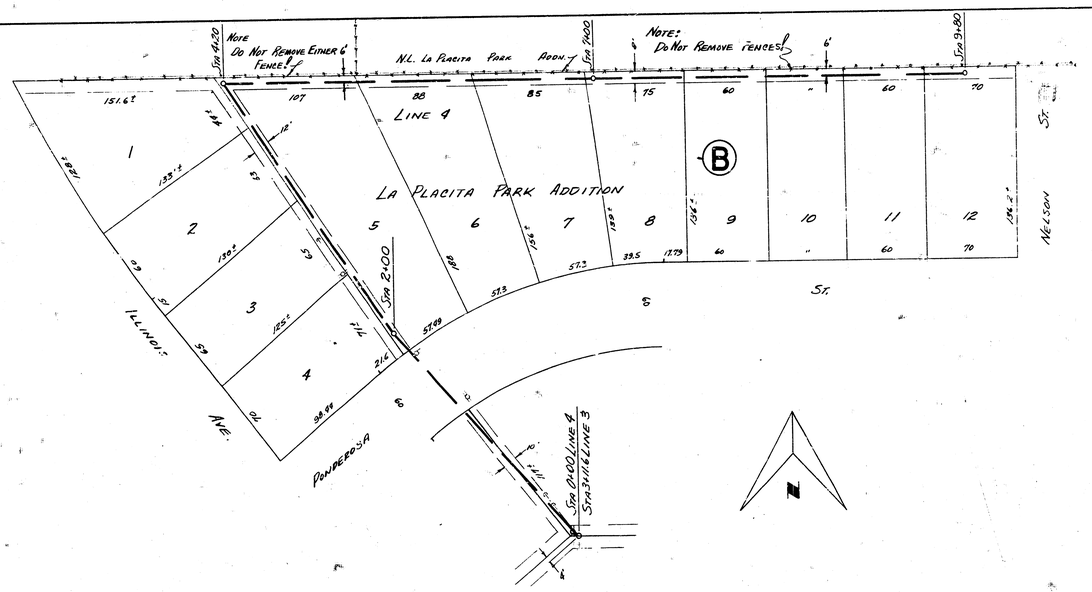

PLAN SCALE 1"=40'
PROFILE SCALE 1"=40' HOR, 1"=4' VERTICAL

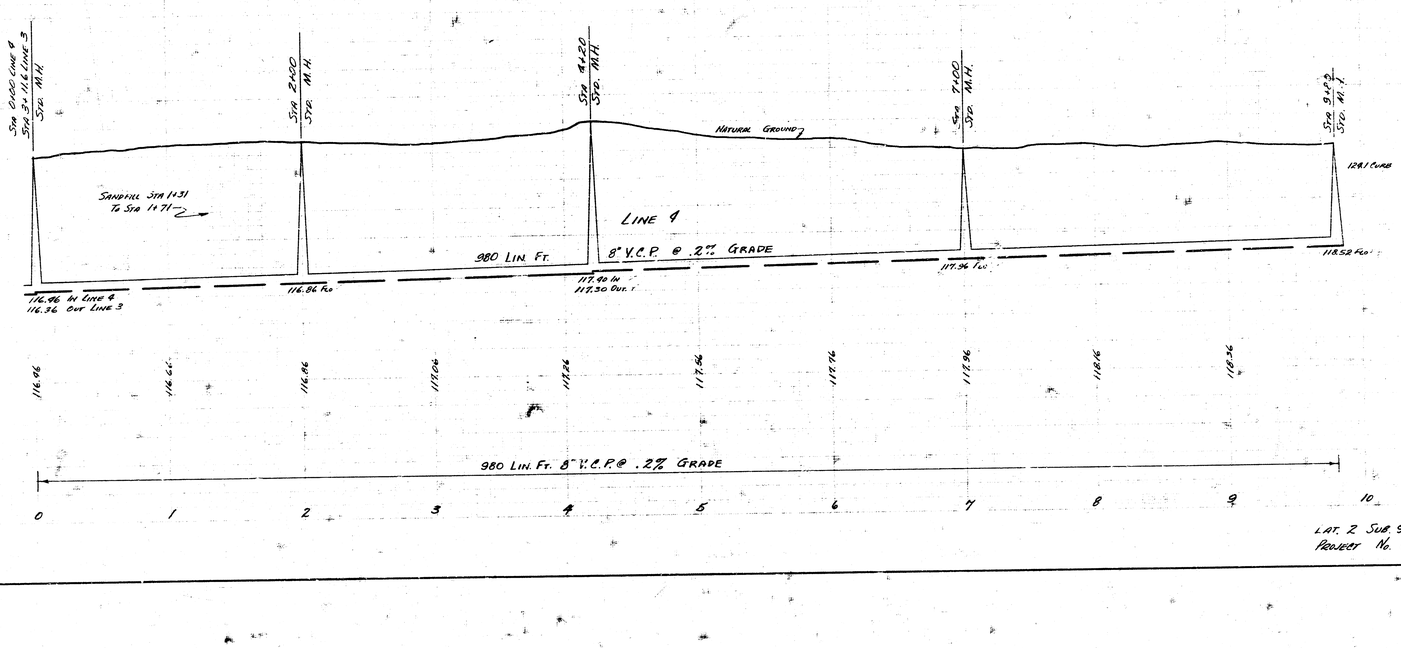

LAT. 2 SUB. 9 SAN. SEWER 22
PROJECT No. C25-92 SHEET 7 OF 13

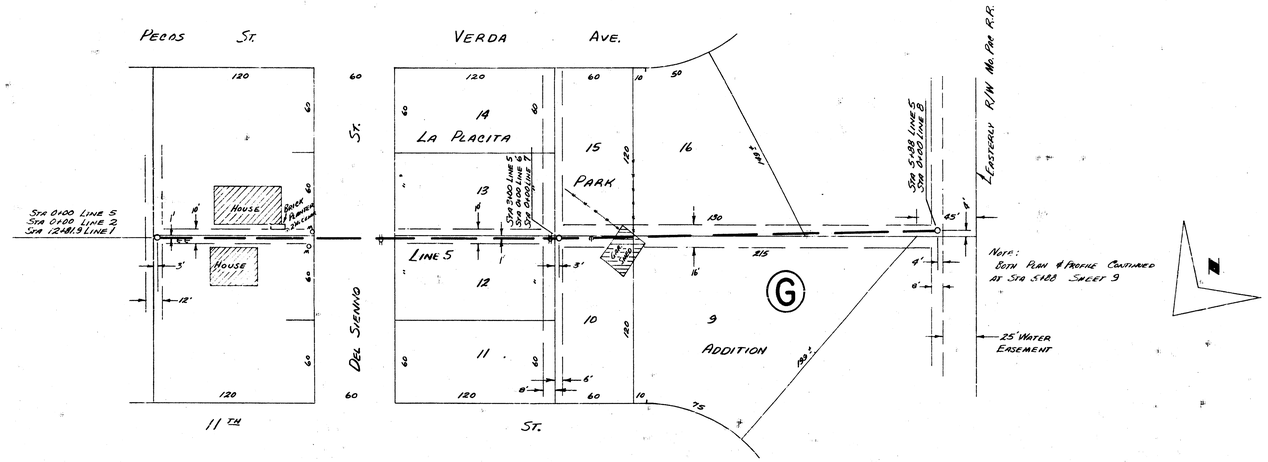

PLAN SCALE 1"=40'
PROFILE SCALE 1"=40' HOR. 1"=4 VERTICAL

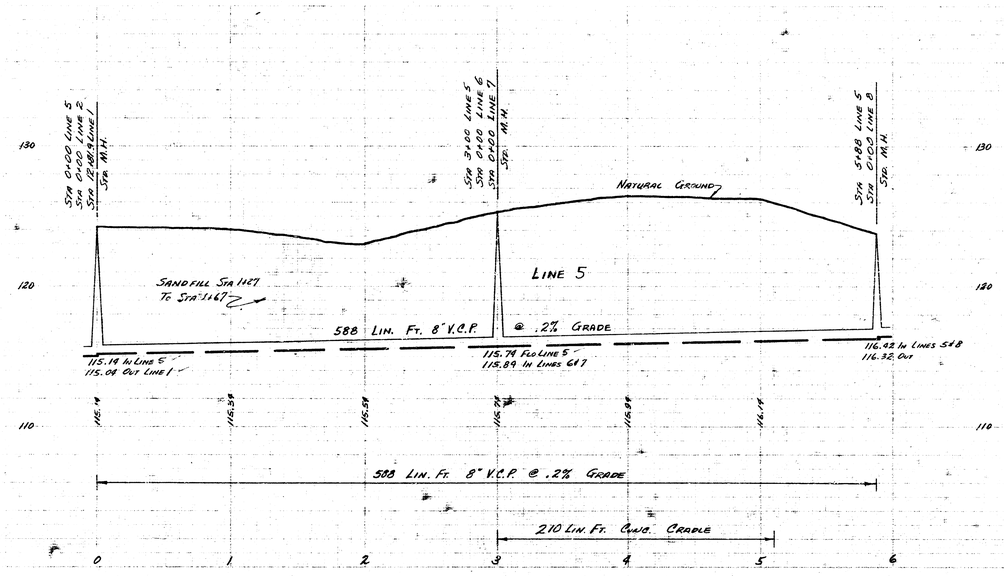

LAT. 2 SUB 3 SAN. SEWER 22
PROJECT No. C25-92 SHEET 8 OF 13

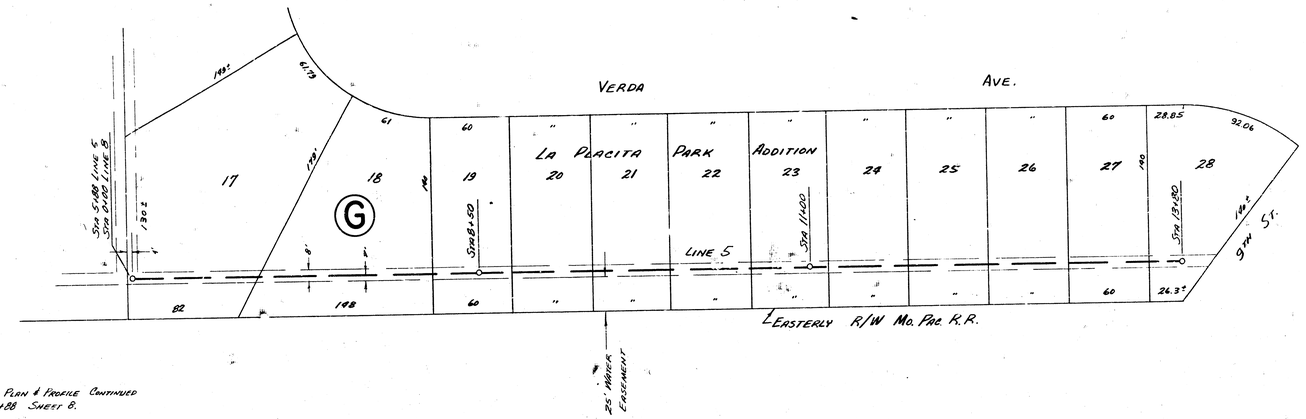

NOTE:
BOTH PLAN & PROFILE CONTINUED
FROM STA 5+88 SHEET 8.

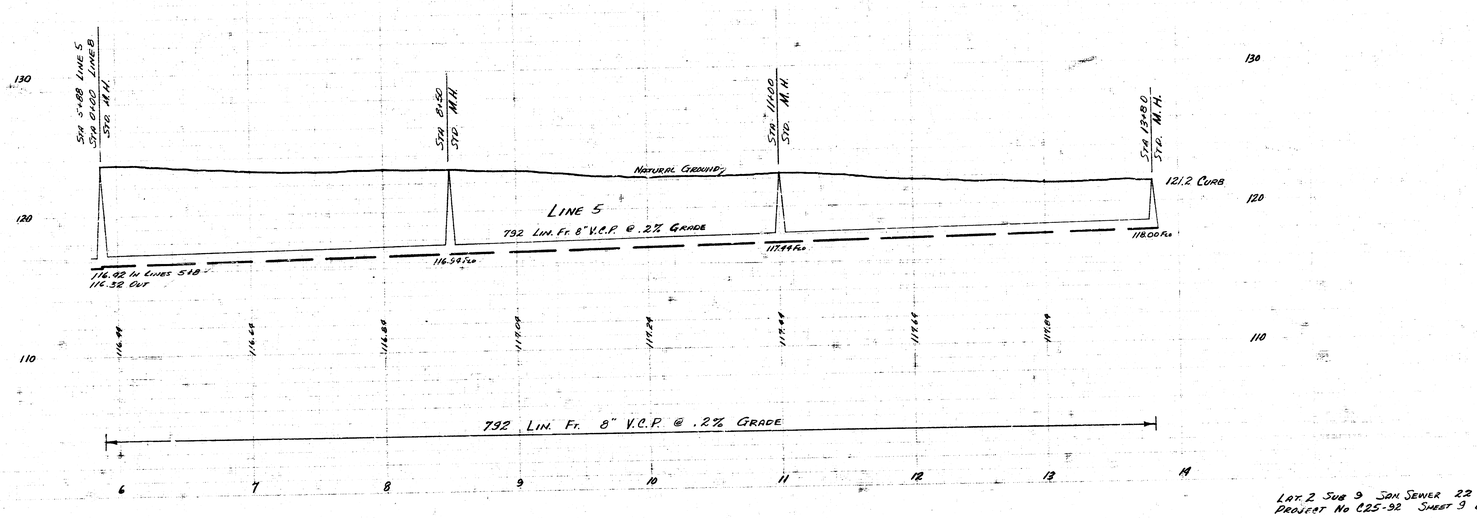

PLAN SCALE 1"=40'
PROFILE SCALE 1"=40' HOR, 1"=4' VERTICAL

LOT 2 SUB 9 SAN SEWER 22
PROJECT No C25-92 SHEET 9 OF 13

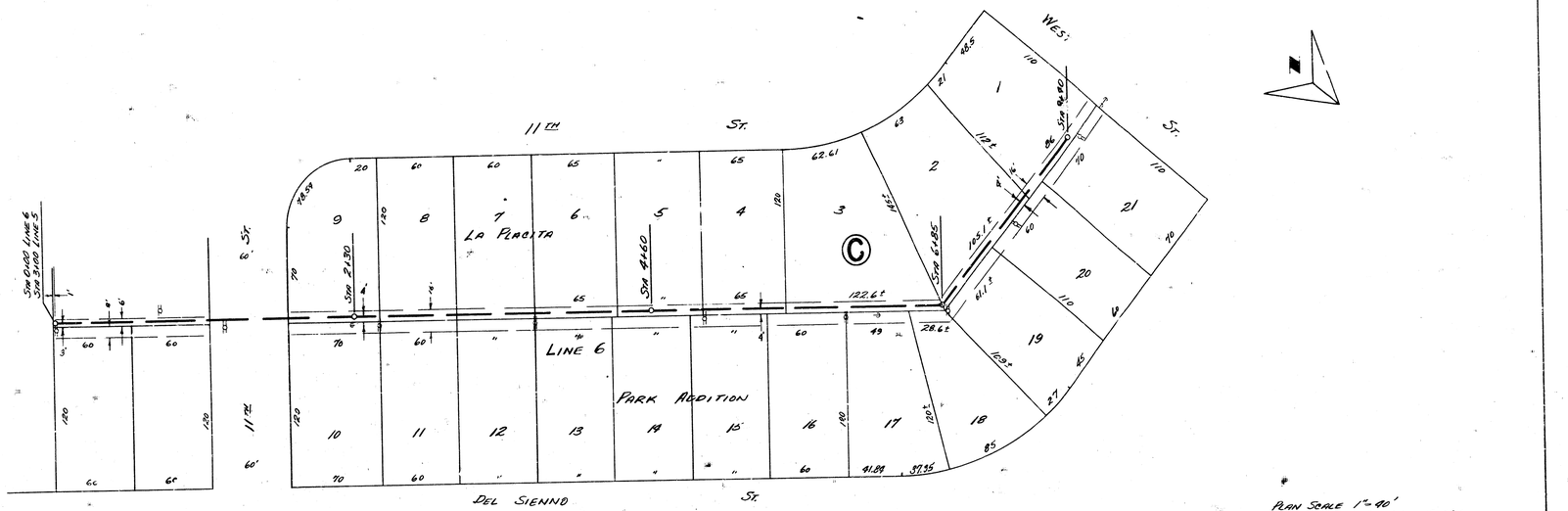

PLAN SCALE 1"=40'
PROFILE SCALE 1"=40' HOR. 1"=9' VERTICAL

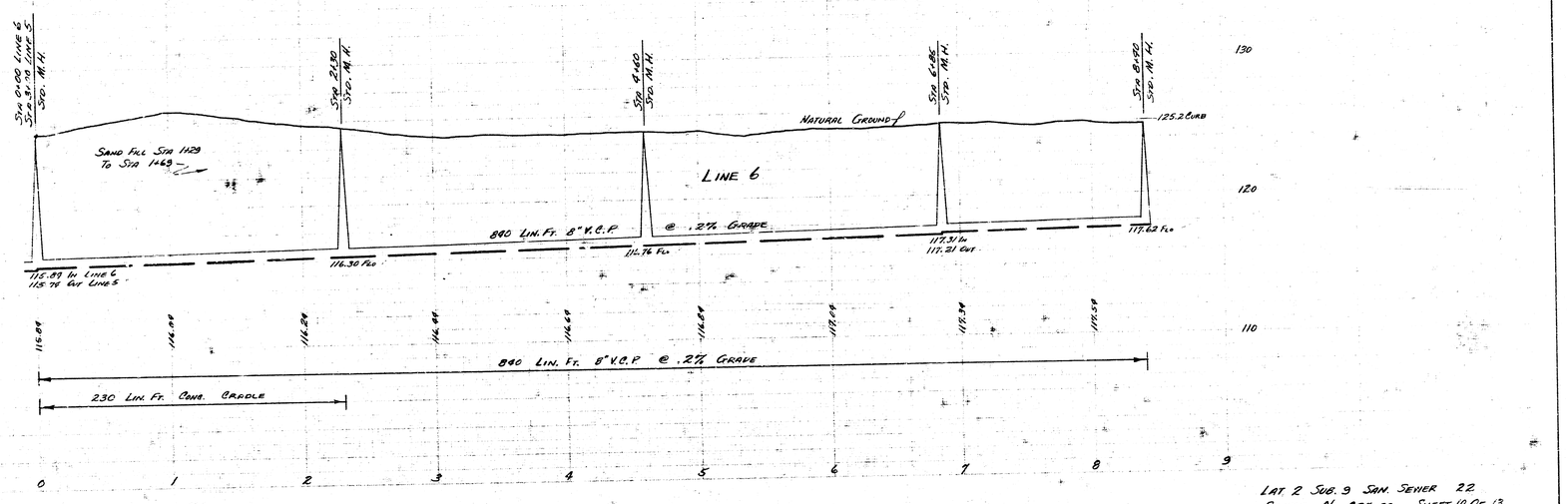

LAT 2 SUB. 9 SAN. SEWER 22
PROJECT NO. C25-92 SHEET 10 OF 13

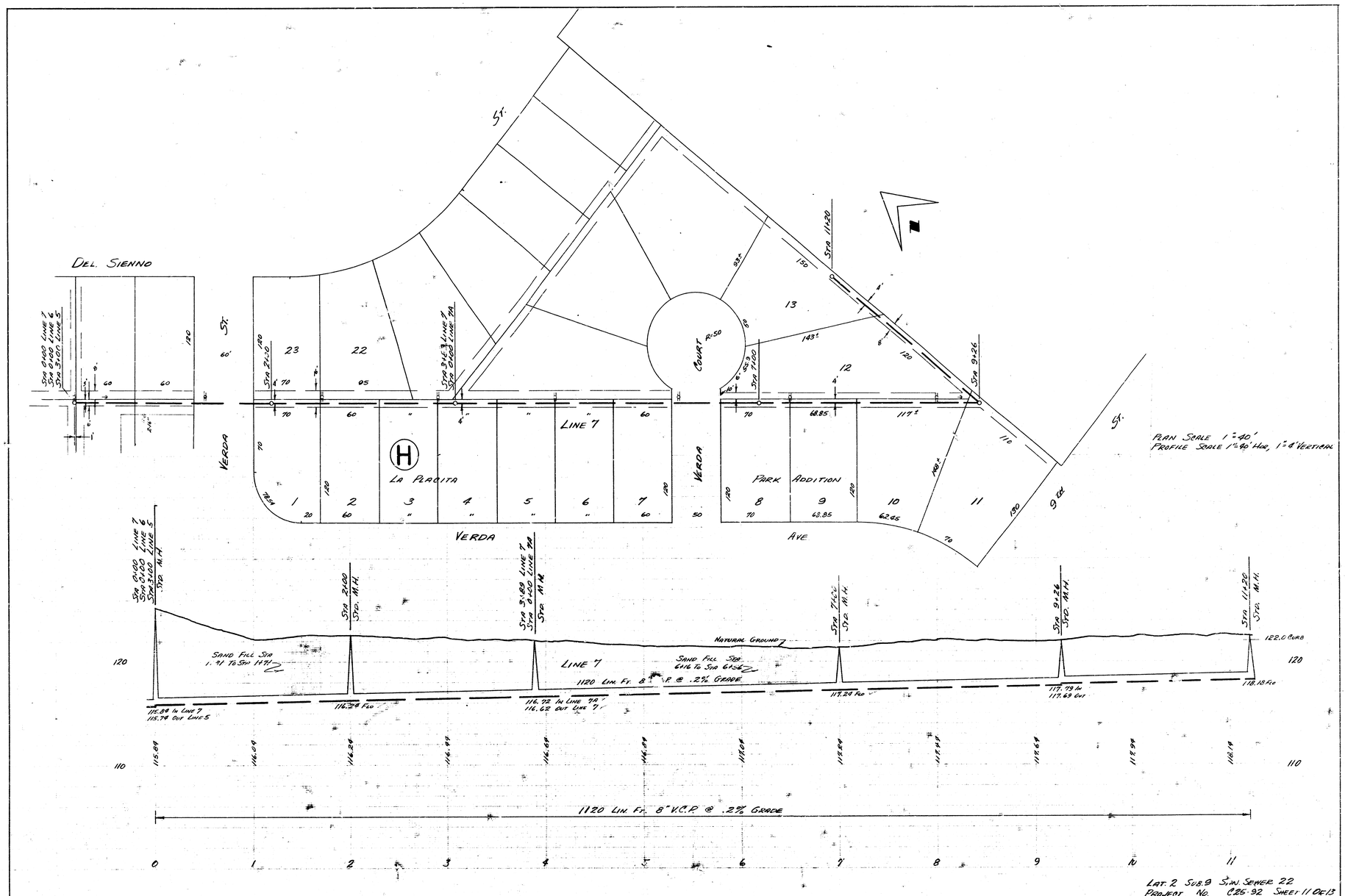

DEL. SIENNO
VERDA
LA PLACITA
LINE 7
COURT
PARK ADDITION
AVE
PLAN SCALE 1"=40'
PROFILE SCALE 1"=40' HOR, 1"=4' VERTICAL
NATURAL GROUND
1120 LIN. FT. 8" V.C.P. @ .2% GRADE
LAT. 2 SUB. 9 SAN. SEWER 22
PROJECT NO. C25-92 SHEET 11 OF 13

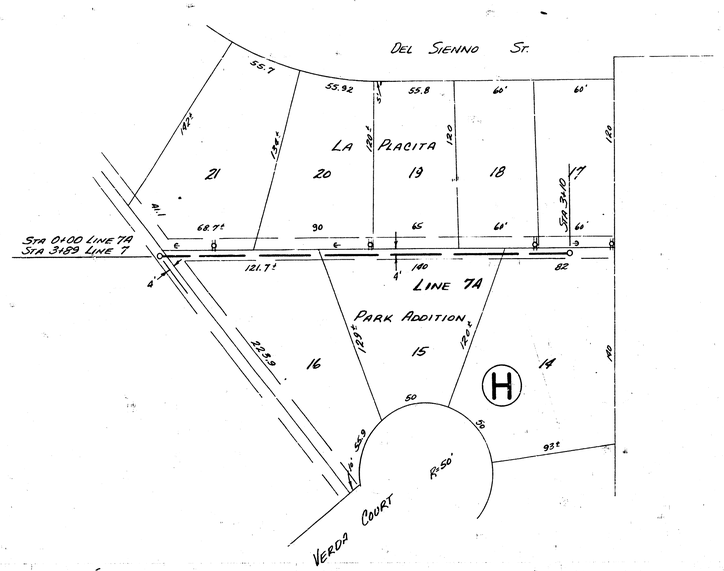

PLAN SCALE 1"=40'
PROFILE SCALE 1"=40' HOR, 1"=4' VERTICAL

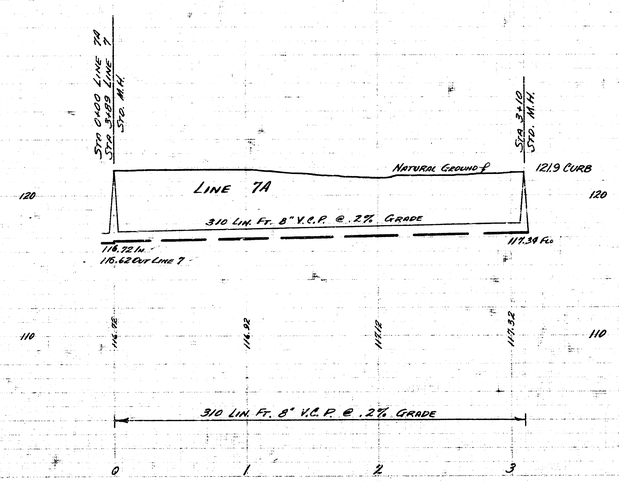

LOT 2 SUB 9 SAN. SEWER 22
PROJECT No C85-92 SHEET 12 OF 13

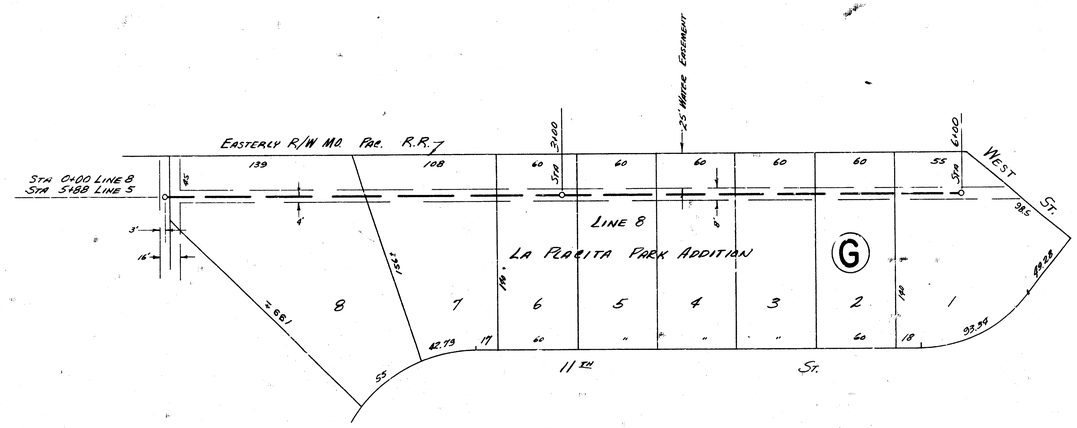

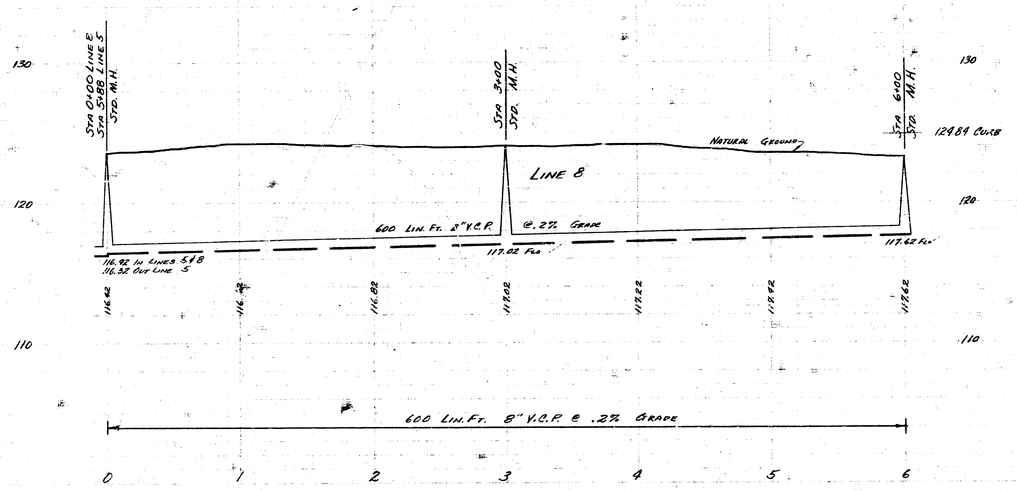

PLAN SCALE: 1"=50'
PROFILE SCALE 1"=50' Hor, 1"=5' VERTICAL

LOT 2 SUB. 9 SAN SEWER 22
PROJECT No. C25-92 SHEET 13 OF 13