# LOCATION MAP
# LAT. 3 SUB.10 SAN. SEWER 22
# CITY OF WICHITA, KANSAS
## B.E. SMITH CITY ENGINEER PROJ. NO. C26-39

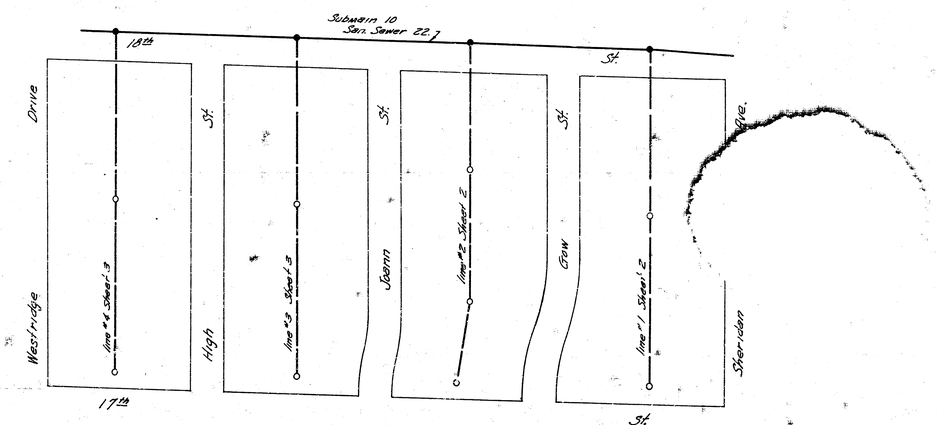


Lat. 3 Submain 10 San. Sewer 22
Project No. C26-39 Sheet 1 of 3

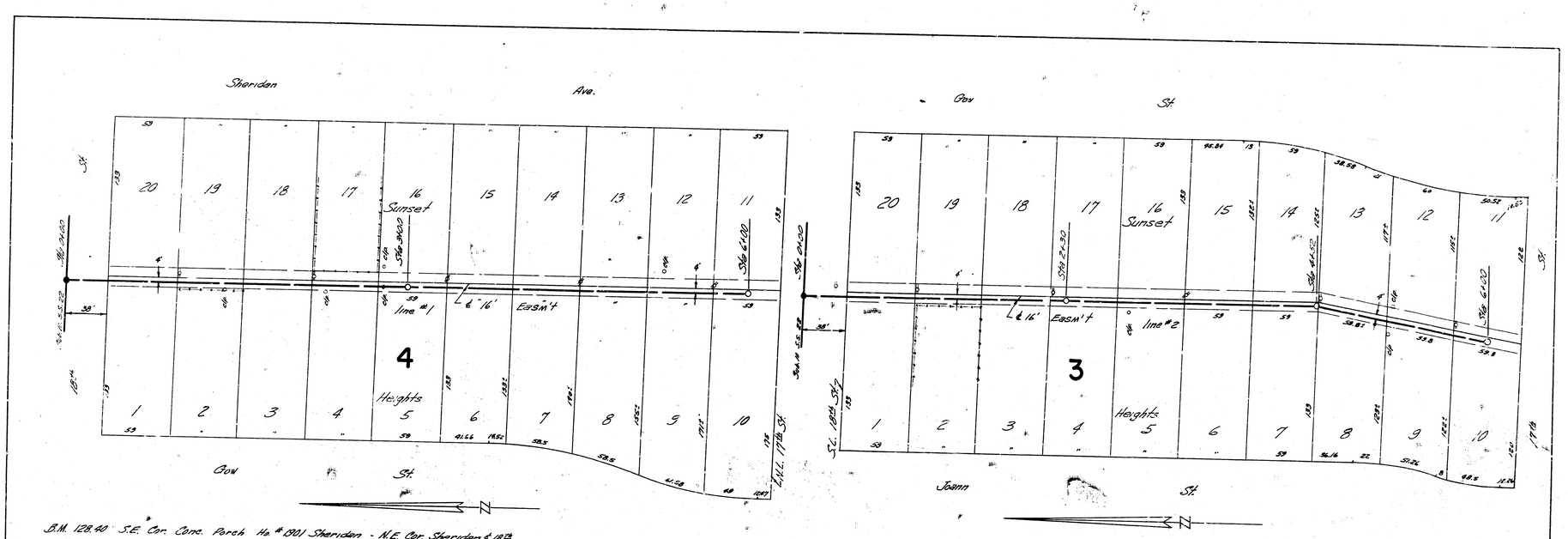


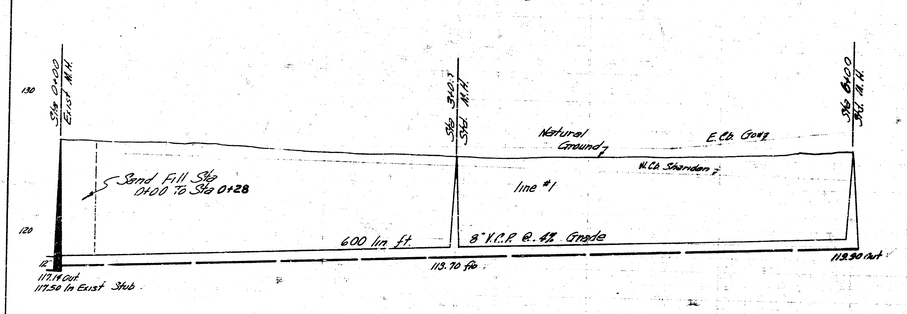





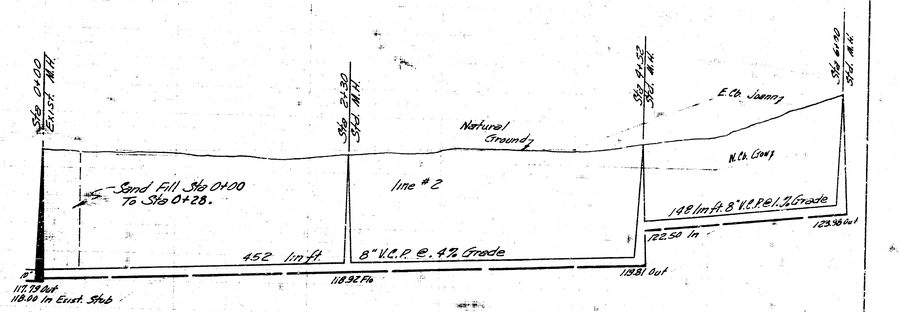


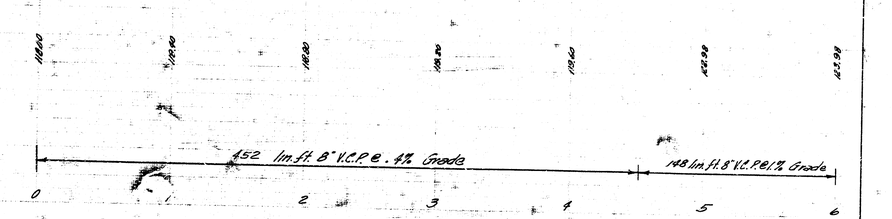


Lot 3 Subdivision of San. Sewer 22
Project No. C26-39 Sheet 2 of 3

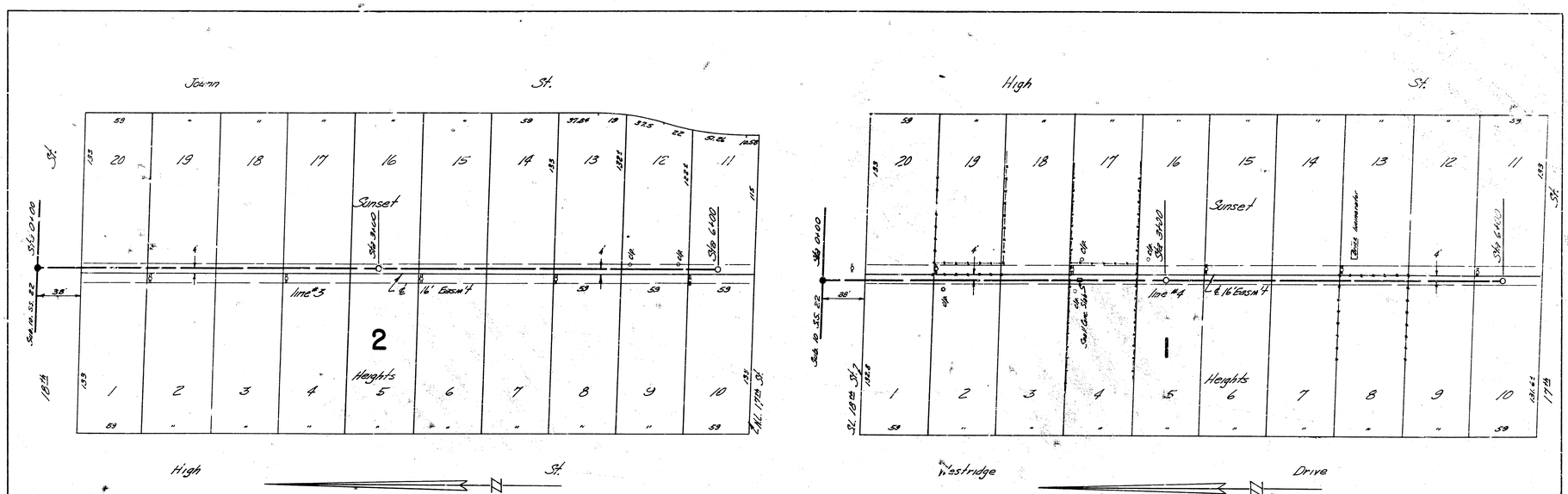


B.M. 133.28 S.E. Cor. Conc. Porch No. 1851 S.W. High of 18th

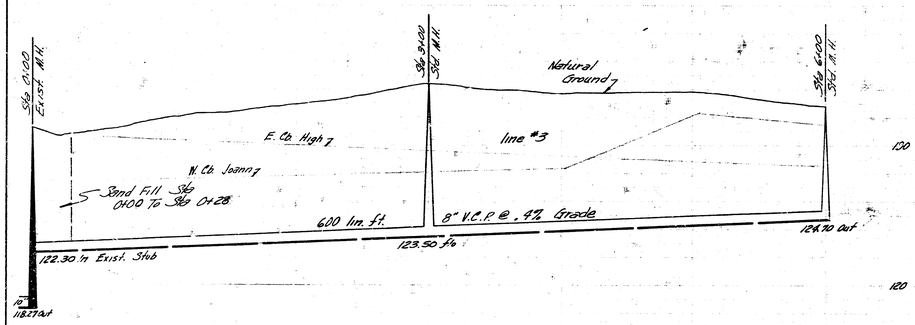


Plan Scale 1"=40'
Profile Scale 1"=40' Hor., 1"=4' Vertical

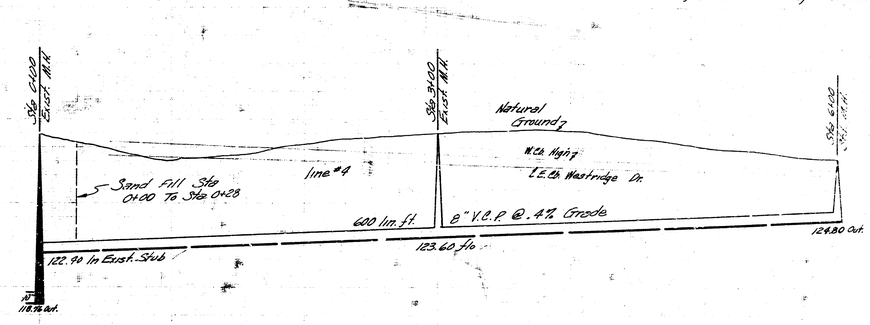


Lot 3 Subdiv. 10 San. Sewer 22
Project No. C26-39 Sheet 3 of 3.