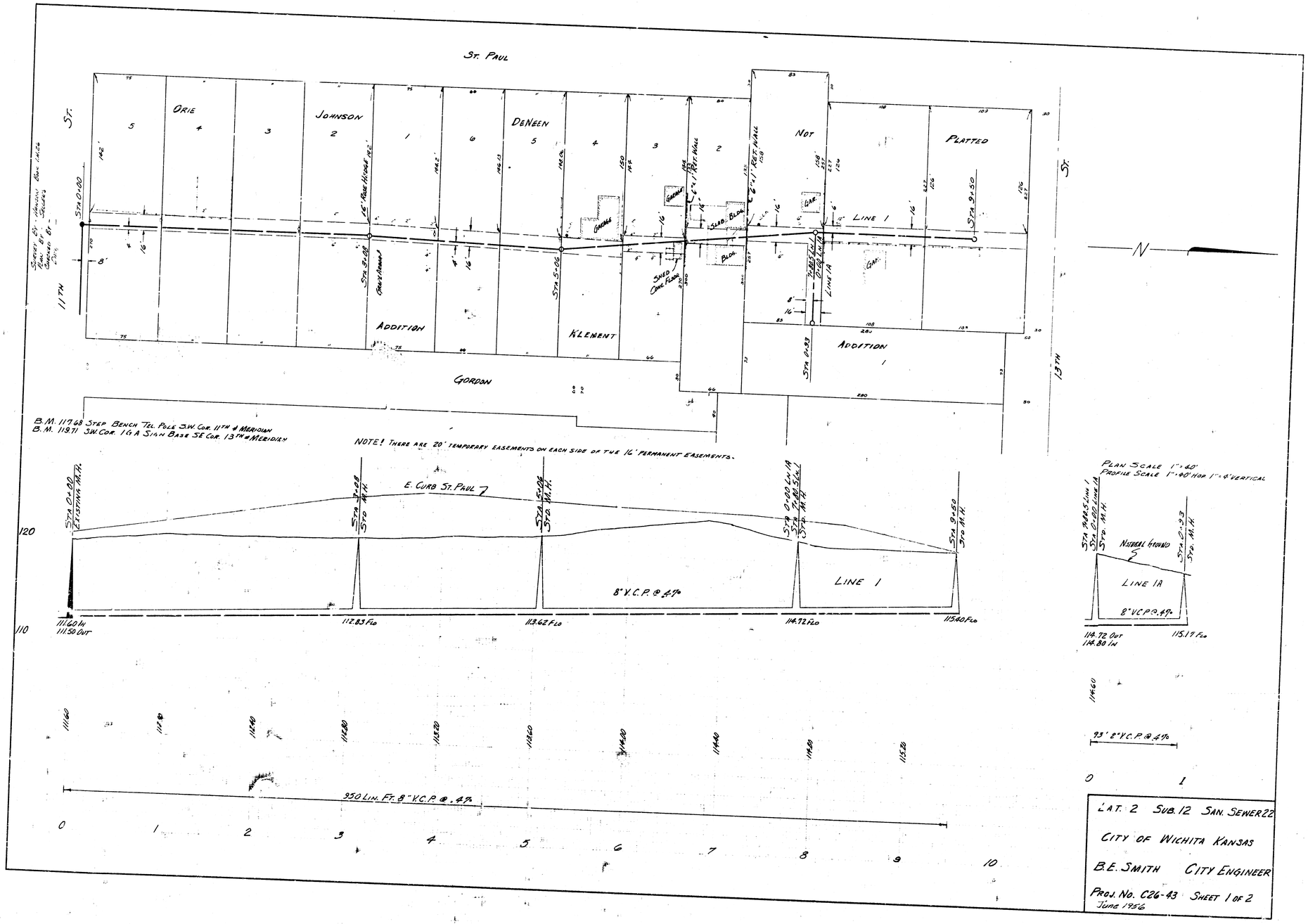

Lat. 2 Sub. 12 San. Sewer 22

City of Wichita Kansas

B.E. Smith City Engineer

Proj. No. C26-43 Sheet 1 of 2

June 1956

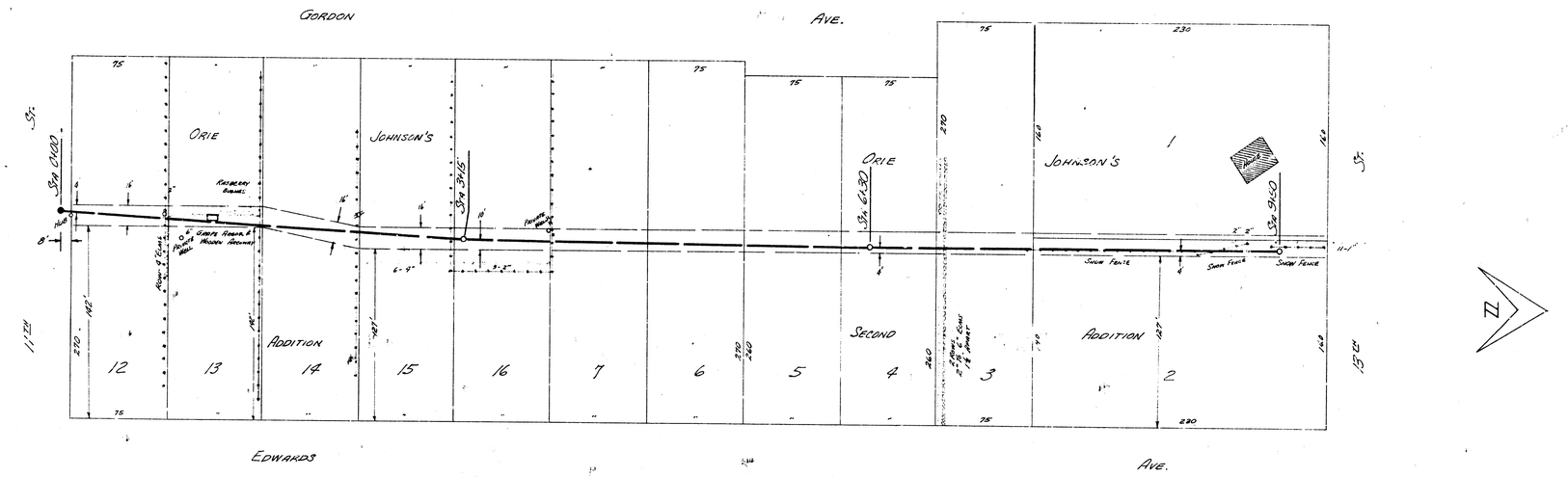

NOTE! THERE ARE 20' TEMPORARY EASEMENTS ON EACH SIDE OF THE 16' PERMANENT EASEMENTS.

PLAN SCALE 1"=40'
PROFILE SCALE 1"=40' HOR. 1" 5 VERTICAL

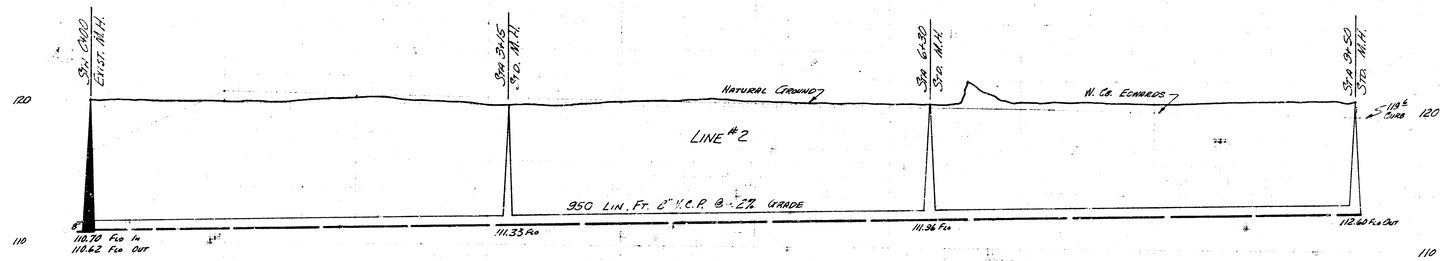



Lot 2, Sub. 12, San. Sewer 22
Proj. No. C26-93 Sheet 2 of 2