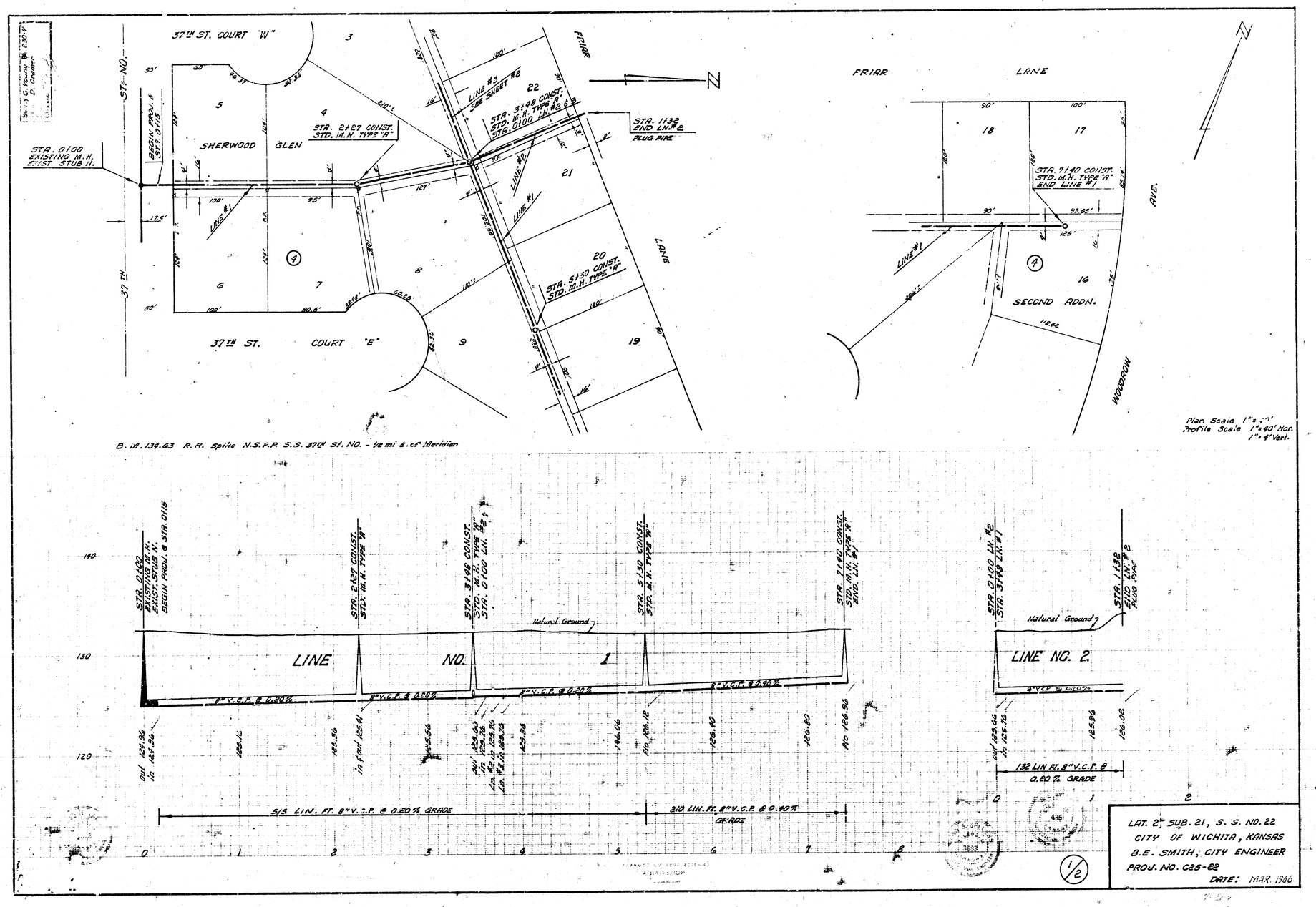
37TH ST. COURT "W"
37TH ST. COURT "E"
SHERWOOD GLEN
FRIAR LANE
FRIAR LANE
SECOND ADDN.
WOODROW AVE.
STA. 0+00 EXISTING M.H. EXIST STUB N.
STA. 2+27 CONST. STD. M.H. TYPE "A"
STA. 3+48 CONST. STD. M.H. TYPE "A" STA. 0+00 LN. #2 & 3
STA. 1+32 END LN. #2 PLUG PIPE
STA. 5+30 CONST. STD. M.H. TYPE "A"
STA. 7+40 CONST. STD. M.H. TYPE "A" END LINE #1
LINE #1
LINE #2
LINE #3 SEE SHEET #2
B.M. 134.63 R.R. Spike N.S.P.P. S.S. 37TH St. NO. - 1/2 mi E. of Meridian
Plan Scale 1"=40'
Profile Scale 1"=40' Hor. 1"=4' Vert.
LINE NO. 1
LINE NO. 2
Natural Ground
8" V.C.P. @ 0.20%
8" V.C.P. @ 0.40%
515 LIN. FT. 8" V.C.P. @ 0.20% GRADE
210 LIN. FT. 8" V.C.P. @ 0.40% GRADE
132 LIN FT. 8" V.C.P. @ 0.20% GRADE
LAT. 2, SUB. 21, S. S. NO. 22
CITY OF WICHITA, KANSAS
B.E. SMITH, CITY ENGINEER
PROJ. NO. C25-22
DATE: MAR. 1966
1/2

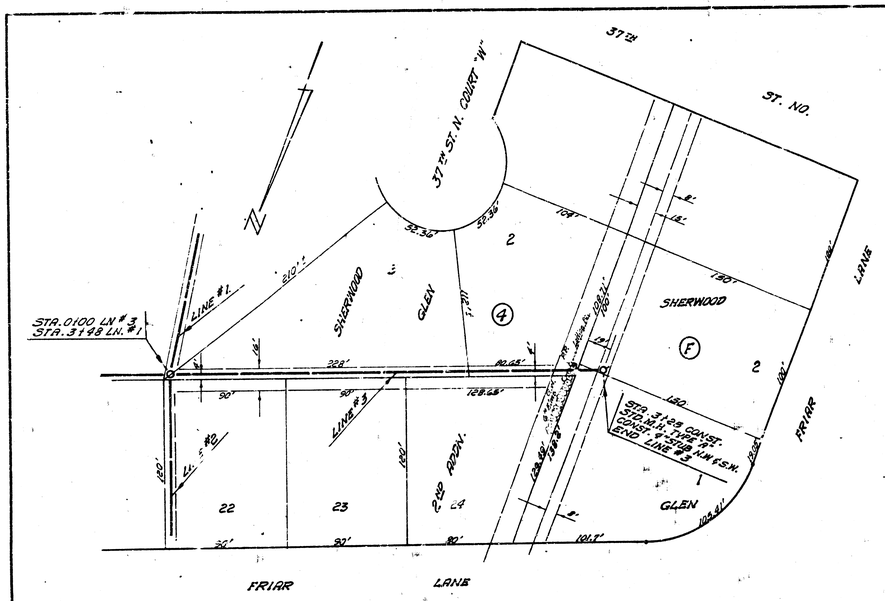

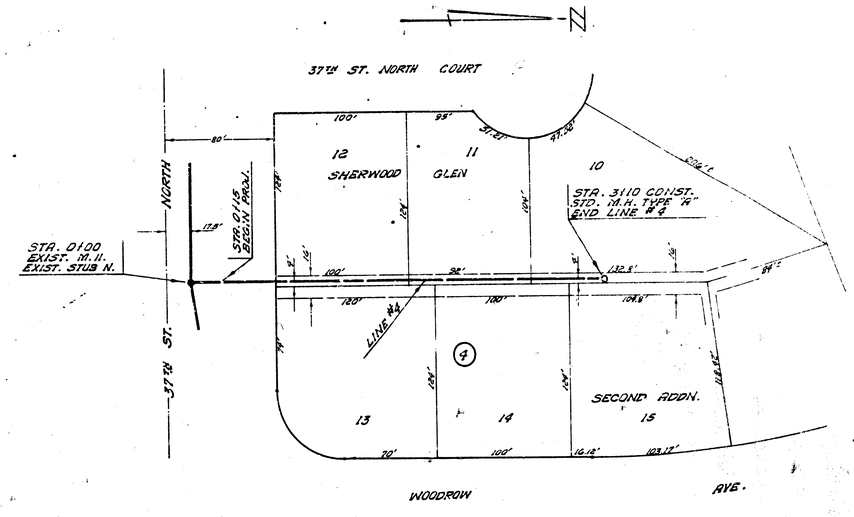

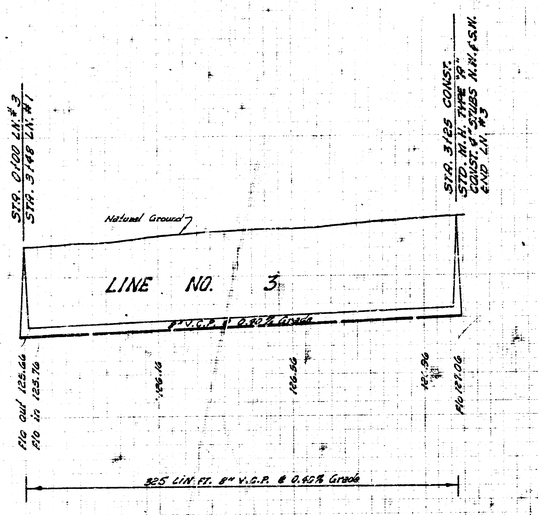

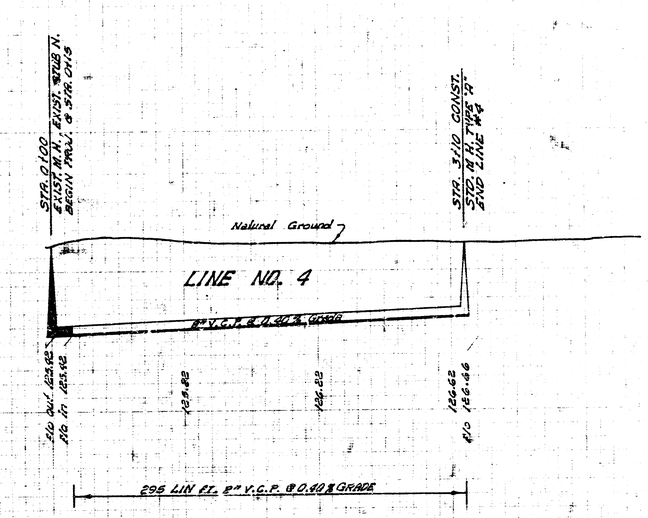

(2/2)

LAT. 2, SUB. 21, S.S. 22
C25-22