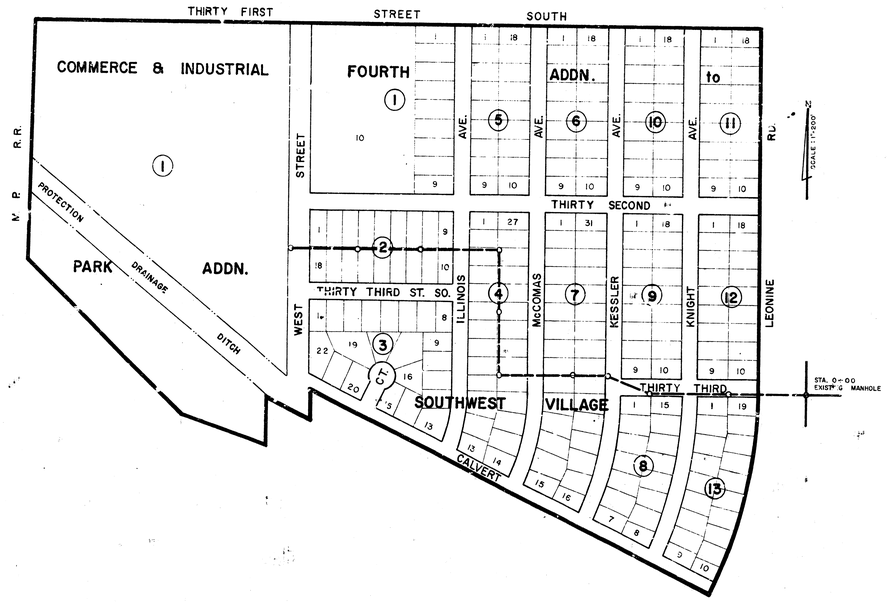

DRAWN FROM PLANS
DRAWN BY: SCHMITT
CHECKED

LOCATION MAP
SUB-MAIN 23 SAN. SEWER 22
CITY OF WICHITA

B.E. SMITH CITY ENGINEER

PROJECT NO. C29-29

JAMES H. TANDY LICENSED 2012 LAND SURVEYOR SEDGWICK COUNTY, KANSAS

JULY 1969

1/3

Fourth Addition to Southwest Village

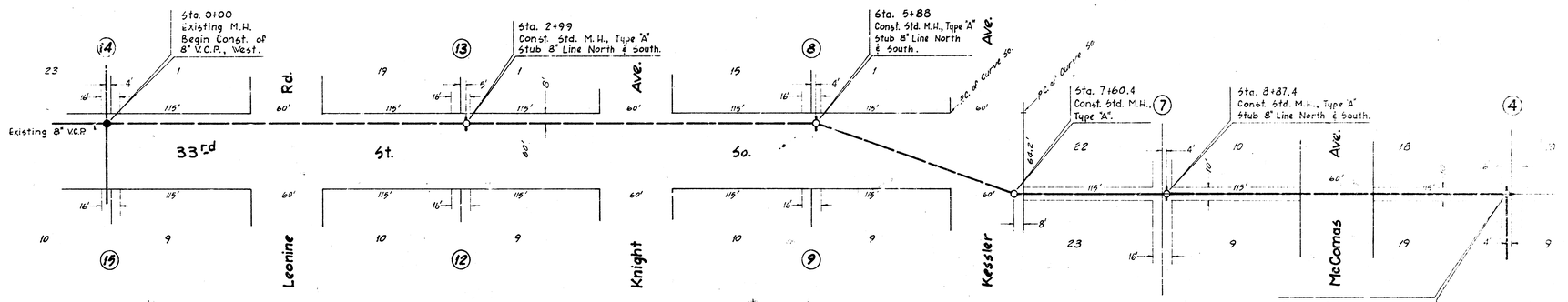

B.M. 103.75 City bench mark disc 52' east & West St. & 43' north & 31st St. So.
B.M. 101.27 S.E. Cor. 1st Conc. Step No. 3302 W. 33rd St. So.

Scale:
Plan - 1" = 40'
Profile - 1" = 40', Horizontal; 1" = 4', Vertical.

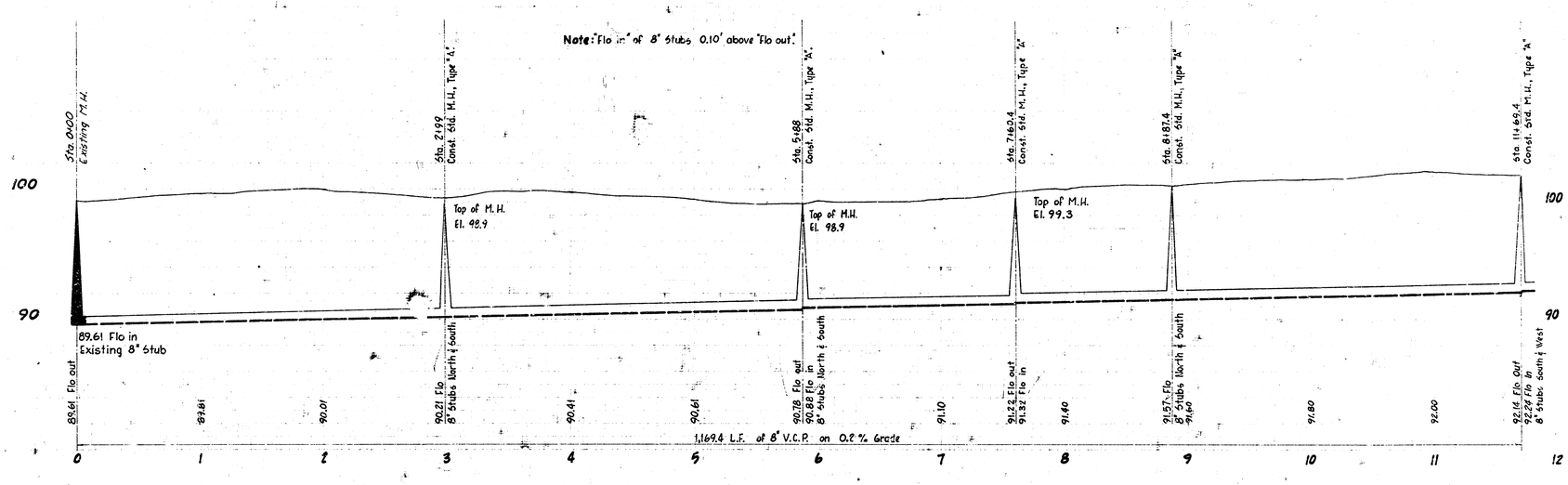

Sub-Main 23 San. Sewer 22
Project No. C 29-29

Fourth Addition to Southwest Village

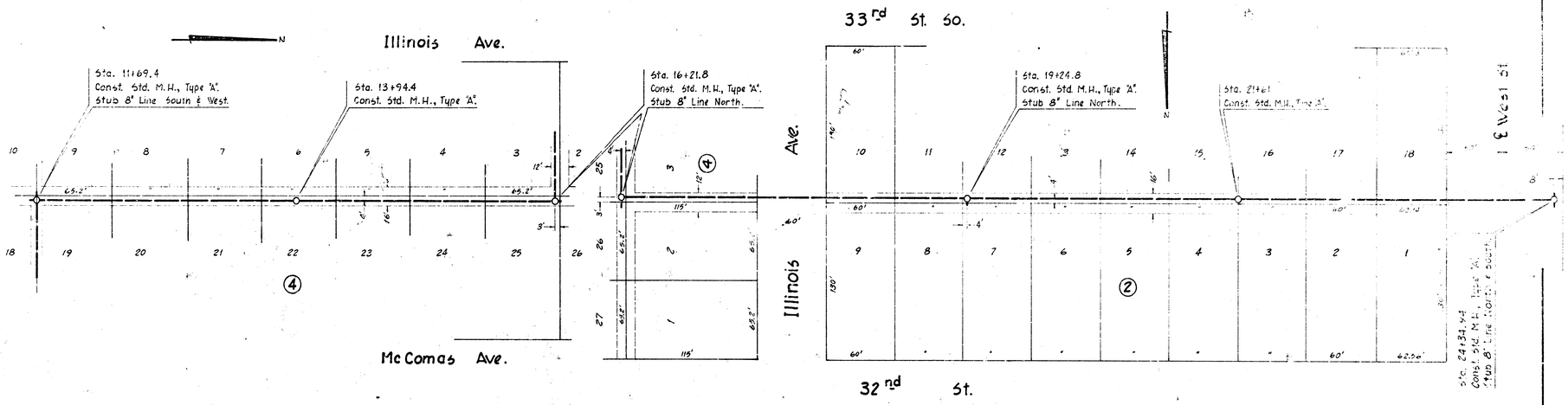

Scales...
Plan: 1" = 40'
Profile: 1" = 40' Hori.
1" = 4' Vert.

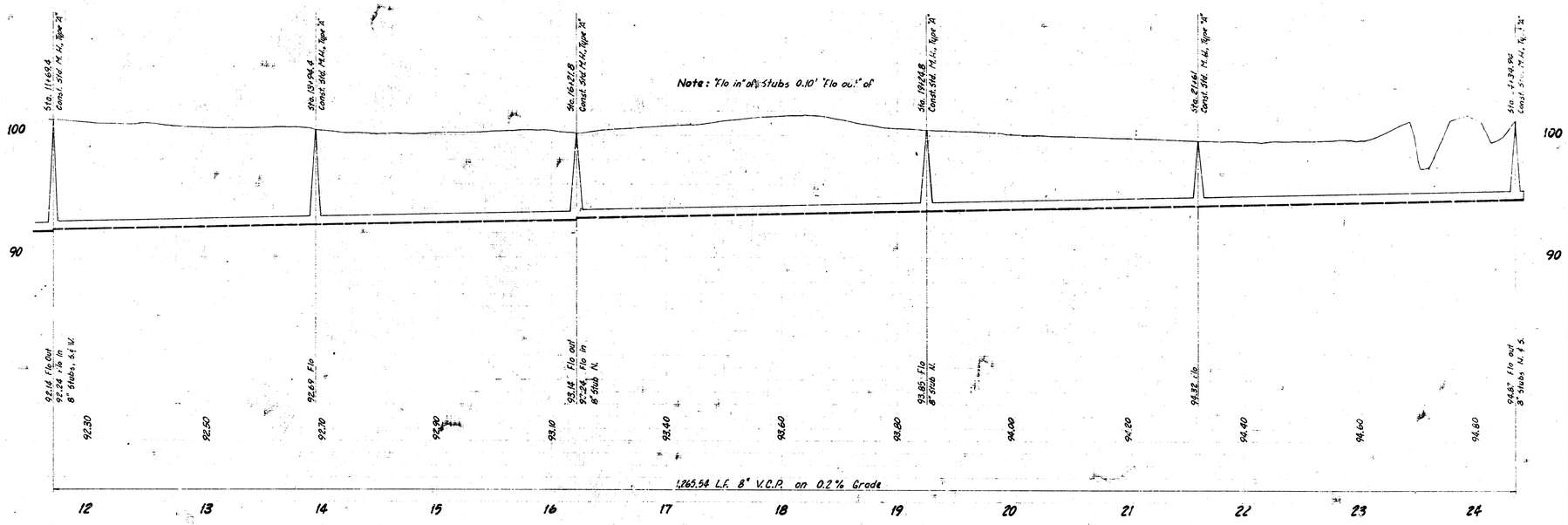

S.M. 23 S.S. 22
Project No. C 29-29

33

e 13 5 15