P.O.B. NO. 1
P.O.T. NO. 1

P.I. 200.65 City Std. @ N.E. cor. Woodlawn & 21st
B.M. 188.77 City Std. 1/2 north of 21st on Woodlawn
B.M. 175.61 R.R. spike E. face osage-orange hedge, Sta. 9+77.55.
B.M. 170.75 S-film existing M.H., Sta 0+00.

NOTE: FIELD ENGINEER TO ESTABLISH SEWER ALIGNMENT USING GIVEN DIMENSIONS AND ANGLES FROM THE S.E. CORNER OF THE N.E. QUARTER OF SEC. 1, T27S, R1E OF 6TH P.M.

**NOTE TO CONTRACTOR**

This project will be constructed under the supervison of the CITY ENGINEER and conforming to the SPECIFICATIONS of the CITY OF WICHITA. The CONTRACTOR will reimburse the City of Wichita for all cost of Engineering, Plans, and Inspection.

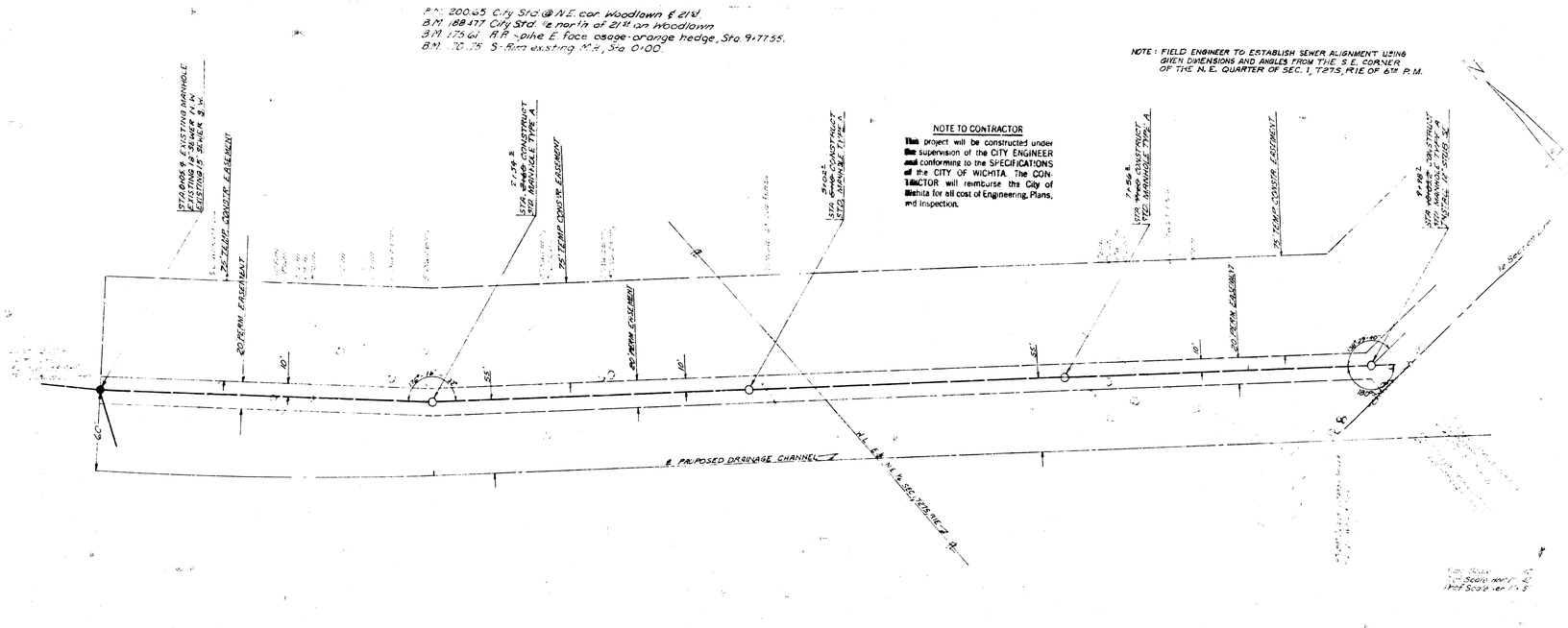


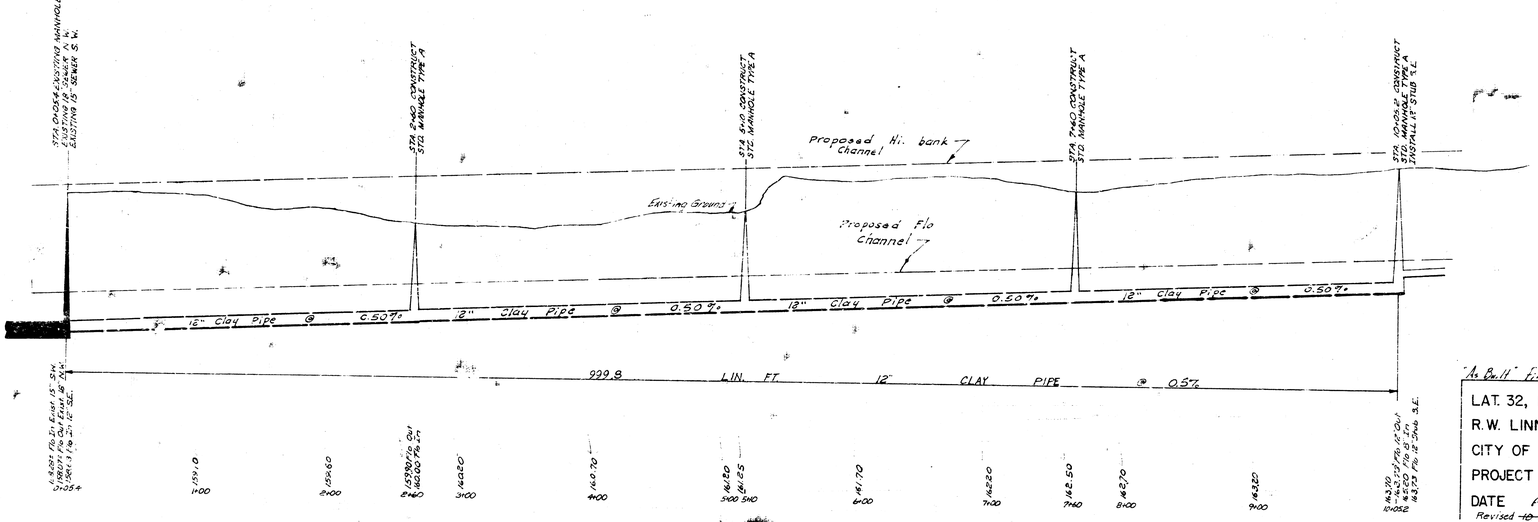
STA 0+00.5 EXISTING MANHOLE EXISTING 18" SEWER N. W. EXISTING 18" SEWER S. W.
STA 2+60 CONSTRUCT STD. MANHOLE TYPE A
STA 5+10 CONSTRUCT STD. MANHOLE TYPE A
STA 7+60 CONSTRUCT STD. MANHOLE TYPE A
STA 10+03.2 CONSTRUCT STD. MANHOLE TYPE A INSTALL 11° STUB 'C'
Proposed Hi. bank Channel
Existing Ground
Proposed Flo Channel
180
175
170
165
160
155
12" Clay Pipe @ 0.50%
12" Clay Pipe @ 0.50%
12" Clay Pipe @ 0.50%
12" Clay Pipe @ 0.50%
999.8 LIN. FT. 12" CLAY PIPE @ 0.5%
165
160
1+00
2+00
3+00
4+00
5+00
6+00
7+00
8+00
9+00
10+00
E. 1/4 SEC. 1-27S-1E
E. 1/4 COR. SEC. 1-27S-1E
0.0 FT. ABV. INV.
0.0 FT. ABV. INV.
0.0 FT. ABV. INV.

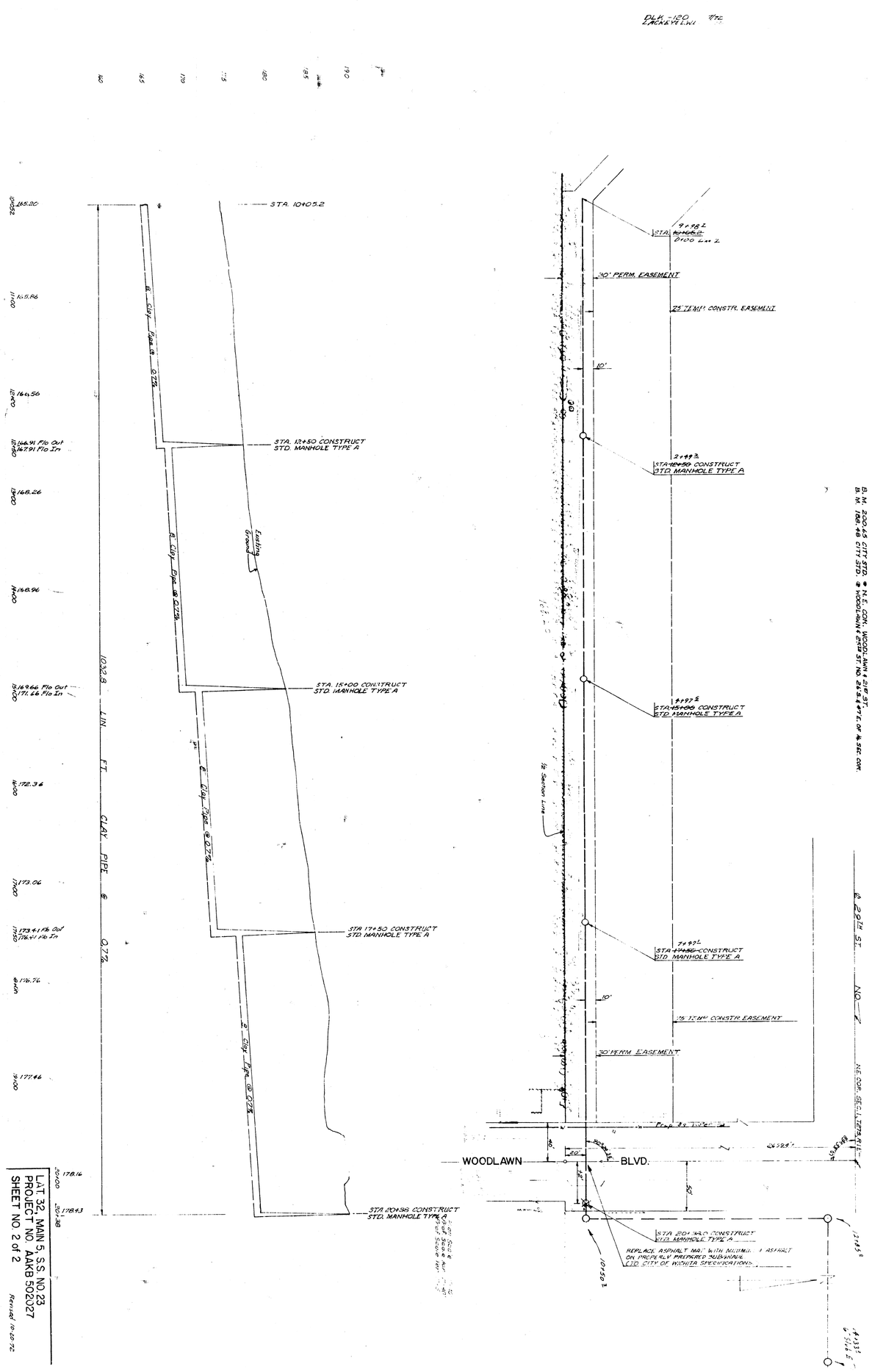


LAT. 32, MAIN 5, S.S. NO. 23
PROJECT NO. AAKB 502027
SHEET NO. 2 of 2

Revised 10-20-72