LARKSFIELD PLACE
LAT. 40, MAIN 7, SANITARY SEWER #23
PROJ. NO. 468-76-245-80001-000-000-138

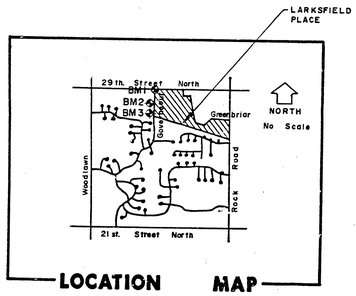

LOCATION MAP

B.M. #1 Governeour & 29th Street North, City of Wichita Bench Mark Disc, 75' West and 30.3' North of Quarter Section Corner 55' North and 85' West of Center Line of Pavement Governeour and 29th Street North. Elevation 182,526.

B.M. #2 Railroad Spike in West face of West leg of "H" Pole Structure ± 500' South of 29th Street North on the West side of Governeour. Elevation 187.88.

B.M. #3 Railroad Spike in West face of West leg of "H" Pole Structure ± 1,000' South of 29th Street North on the West side of Governeour. Elevation 191.85

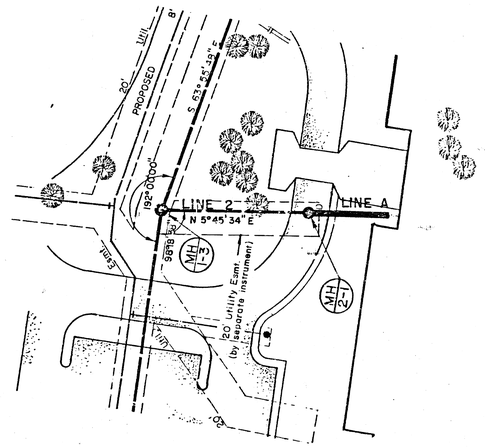

PLAN LINE A

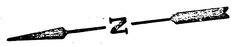

Scale: 1" = 40' Horiz.
1" = 5' Vert.

APPROVED AS NOTED
By CITY ENGINEER OF WICHITA
Sanitary Sewers RCB 10/12/87
Storm Sewers
Driveway Approaches
Water Mains
Plan

NOTE TO CONTRACTOR

This project will be constructed under the supervision of the CITY ENGINEER and conforming to the SPECIFICATIONS of the CITY OF WICHITA. The CONTRACTOR will pay the City of Wichita for all costs of plan review, inspection and booking per contract.

NOTE:

THIS SHEET IS INCLUDED WITH THE PLANS FOR CONSTRUCTION OF LATERAL 40, MAIN 7, SANITARY SEWER NO. 23, FOR THE PURPOSE OF FILING AND RECORD KEEPING. THIS LINE (A) IS TO BE A PRIVATE SEWER CONSTRUCTED WITH PRIVATE FINANCING.

Not built as of 7-90

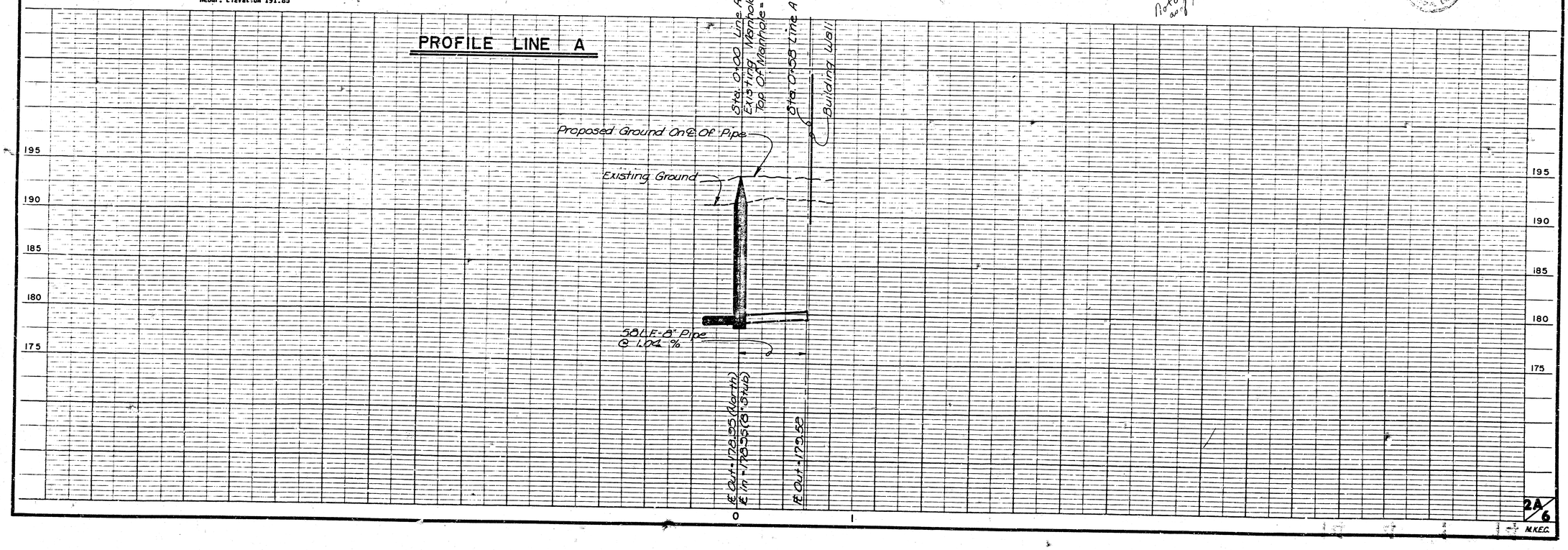

2A/6
M.K.E.C.